

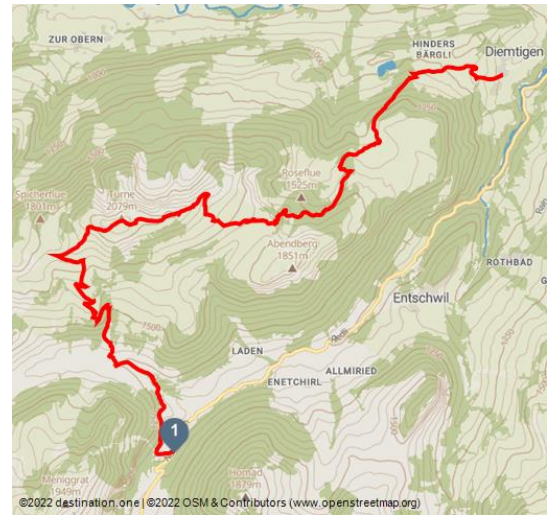


Hike Anger (Zwischenflüh)-Turne-Diemtigen

Hiking Trail




Panorama ab Turne - © Céline Perren, Naturpark Diemtigtal



Tour Dates:

medium Difficulty	15,2 km Distance	5 h 35 min Duration	998 m Altitude
1246 m Altitude descending	2079 m Highest Point	833 m Lowest Point	



Recommended Seasons:

JAN	FEB	MRZ	APR	MAI	JUN
JUL	AUG	SEP	OKT	NOV	DEZ

You start at the Anger cattle showground and climb almost 1000 metres in altitude on this day. The climb to the Turne is definitely worth it, because the panoramic view is unique.

The PostBus takes you comfortably from Oey-Diemtigen to the starting point, the Anger cattle showground in Zwischenflüh. From here, the hiking trail leads up towards the Seeberg lake, whereby you hike along a section of the mountain road towards Meniggrund. Shortly afterwards, however, you take the well-maintained hiking trail again, up to Tärfete, where you quickly gain height. The view is already brilliant here, but the highlight, the Turne, is still to come. The panoramic view on the Turne is simply unique and a fine lunch from the rucksack is just what you need.

As soon as you have had your fill, you start the descent via the "Pfaffe" to the "Rinderalp". Here you can fortify yourself with a fine coffee and local products. Via

Ratings:

- ★★★★☆☆ Kondition
- ★★☆☆☆☆ technique
- ★★★★☆☆ Erlebnisqualität
- ★★★★☆☆ Panorama

Address:

3756 Diemtigen



Alp Tschuggen - where you can also taste and buy products from the alp - you hike further downhill to the village of Diemtigen to the PostBus stop. Optionally, you can also hike the last section to Oey-Diemtigen railway station, which will take you an additional 30 minutes.

Startpoint:

Cattle showground Anger, Zwischenflüh

Destinationpoint:

Village Diemtigen

Directions:

From the livestock showground take the hiking trail towards lake Seeberg. After a short ascent, the hiking trail runs along the mountain road towards Meniggrund. After a short stretch, follow the hiking trail towards "Tärfete", where you will quickly gain altitude. You pass "Vordertärfete" and in "Hintertärfete" you continue on the hiking trail towards "Turnen". For the descent, you go down via "Pfaffe" to "Rinderalp", then via "Alp Tschuggen" to "Diemtigen". From there, the PostBus takes you back to Oey-Diemtigen station. If the timetable doesn't work out, you can also reach the village of Oey on foot (approx. 30 min., not included in the hiking time).

Safety Guidelines:

Your hike will take you through a variety of pastures - always keep your distance from the four-legged alp inhabitants.

Equipent:

Good mountain boots, clothing appropriate to the weather (sun/rain protection), hiking poles if necessary, binoculars if necessary, first-aid kit, rucksack with food and enough drinks for the journey

Tip:

Pay close attention to the public transport timetable so that the PostBus makes the relatively demanding tour easier for you.

Getting There:

Motorway A6 Bern direction Zweisimmen, 1 km after the Simmenfluchtunnel turn left direction Diemtigtal. Shortly afterwards you will reach the village of Oey, where you can park your car and take the PostBus to Anger (Zwischenflüh).

Parking:

Free parking is available on the market square in Oey. There are also sufficient parking spaces at the Oey-Diemtigen railway station, but these are subject to a charge.

Public Transit:

Author:

Rahel Mazonauer

Organisation:

Naturpark Diemtigtal

<https://www.diemtigtal.ch/>



Scan QR-Code to save this page offline,
share with friends and more.

<https://s.et4.de/V4RTd>

Source: outdooractive.com

ID: oaTour_59025352

Last changed on 11.06.2024, 11:38

By train to Oey-Diemtigen station (Spiez-Zweisimmen line). Continue by PostBus to the «Zwischenflüh, Anger» stop.

Additional Information:

A hiking map is available from the Diemtigtal Nature Park office.

Diemtigtal Nature Park

Bahnhofstrasse 20

3753 Oey

Phone 0041 33 552 26 00

info@diemtigtal.ch

www.diemtigtal.ch

Important links

> Timetable

> Rinderalp mountain restaurant (German only)







Aussicht am Turne - © Céline Perren, Naturpark Diemtigtal



Weidende Kühe - © Céline Perren, Naturpark Diemtigtal




Aufstieg ab Hintertärfete - © Naturpark Diemtigtal, Naturpark Diemtigtal



Fels mit Aussicht - © Céline Perren, Naturpark Diemtigtal



Aussicht ab Turnen - © Céline Perren, Naturpark Diemtigtal



Bergpanorama - © Céline Perren, Naturpark Diemtigtal

