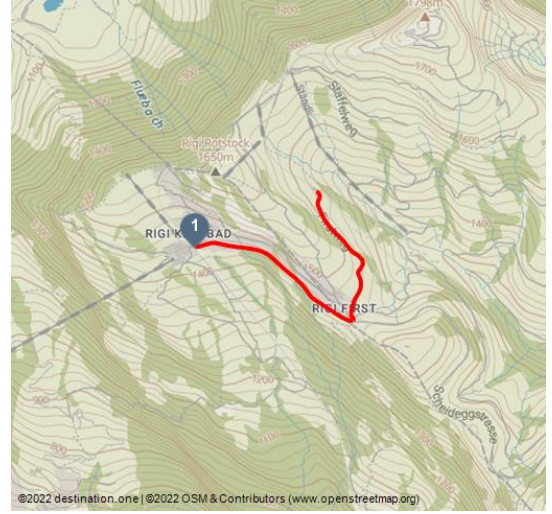











Wölfertschenweg



Marc Boesch Photography, RIGI BAHNEN AG



Tour Dates:

 easy Difficulty	 2,1 km Distance	 0 h 30 min Duration	 56 m Altitude
 22 m Altitude descending	 1493 m Highest Point	 1437 m Lowest Point	

Recommended Seasons:

JAN	FEB	MRZ	APR	MAI	JUN
JUL	AUG	SEP	OKT	NOV	DEZ

Rigi Kaltbad - First - Station Wölfertschen First This easy hike offers 2 in 1 pleasures of nature and relaxation.

The first section offers a fantastic view of Lake Lucerne and the snow-capped Alps on the southern horizon.

Are you a relish walker? Then you should not miss this tour. This wide hiking trail runs along the route of the former Rigi-Scheidegg railway. From the restaurant Bärenstube First it leads through a enlightened mountain forest with a view of the both sides of Mt. Mythen that majestically tower over the Schwyz basin.

Hints



Ratings:

- ★★★★★ Panorama
- ★☆☆☆☆ Kondition

Address:

6356 Rigi Kaltbad

Author:

Gäste-Service Rigi / Schwyzer Wanderwege

You can find the up-to-date operating status of the railways and hiking trails here.

In order to let our next generation also enjoy the Queen of the Mountains, may we ask you to dispose of the waste at Rigi Stations. Thank you.

Startpoint:

Rigi Kaltbad

Destinationpoint:

Station Wölfertschen First

Directions:

Rigi Kaltbad (1436 m)- First (1453 m) - Station Wölfertschen First (1479 m)

Safety Guidelines:

Please always use the marked winter hiking trails.

Equipent:

High profile winter equipment are needed: hiking boots, rain jacket, drink, food and possibly walking sticks.

Tip:

I recommend to indulgde yourself for a moment in the hearty Restaurant Bärenstube.

Getting There:

Take the exit Küssnacht from A4 highway, then direction to Weggis - Vitznau

Take the exit Brunnen from A4 highway, then direction to Vitznau - Weggis

Parking:

At all Rigi valley stations you will find parking spaces at a fee.
Further information about arrival and parking

However, we recommend you to arrive by public transportations instead of cars: Lean back, enjoy and do something good for the environment.

Public Transit:

More information: www.luzern.com | shop.luzern.com

Organisation:

Gäste-Service Rigi
<http://www.rigi.ch/>



Scan QR-Code to save this page offline,
share with friends and more.

<https://s.et4.de/GCYgf>

Rigi Kaltbad, the starting point of the hike, can be reached via Vitznau by cog railway or cable car from Weggis.
Click [here](#) to timeplan

