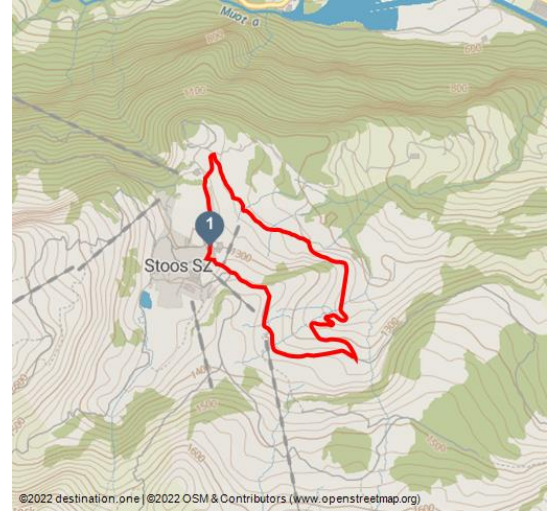











Nühhusweidli Walking Trail



Stoos-Muotatal Tourismus, Stoos-Muotatal Tourismus GmbH



Tour Dates:

 easy Difficulty	 4,3 km Distance	 1 h 15 min Duration	 129 m Altitude
 159 m Altitude descending	 1349 m Highest Point	 1220 m Lowest Point	



Recommended Seasons:

JAN	FEB	MRZ	APR	MAI	JUN
JUL	AUG	SEP	OKT	NOV	DEZ

4.6 km walking and jogging trail on the edge of the village of Stoos.

You walk leisurely through the quiet and peaceful nature, through the idyllic landscape & past various farms. From the top station of the funicular railway, you walk to the Stooshorn, at the old top station of the funicular railway. A gentle ascent continues to Brunnerboden, the highest point of the hike. There you again have the choice between various mountain restaurants with sun terraces.

From Brunnerboden you continue to the starting point, the steepest funicular in the world.

Startpoint:

Ratings:

- ★★★★☆ Panorama
- ★☆☆☆☆ Kondition

Address:

6433 Stoos

Author:

Stoos-Muotatal Tourismus / Schwyzer Wanderwege

Organisation:

Stoos-Muotatal Tourismus GmbH
<https://stoos-muotatal.ch/>

Mountain station funicular Schwyz-Stoos

Destinationpoint:

Mountain station funicular Schwyz-Stoos

Directions:

Mountain station funicular Schwyz-Stoos - Stooshorn - Nühusweidli - Brunnerboden - Sternegg - Mountain station funicular Schwyz-Stoos

Safety Guidelines:

Good hiking boots and catering

Equipent:

Good running shoes, rain jacket, drinks, food, possibly running sticks.

Tip:

Trip to the Little Stoos lake in the car-free mountain village.

Getting There:

By car on the A4 to the Schwyz exit, then in the direction of Muotathal to the valley station of the large Schwyz-Stoos funicular or by car turn onto Morschacherstrasse (at Wolfsprung), then follow the signs to Morschach and continue to the valley station of the small Morschach-Stoos aerial cableway.

Parking:

Parking is available at the valley station of the Schwyz-Stoos funicular and the Morschach-Stoos aerial cableway.

Public Transit:

By train to Schwyz and then by direct bus no. 501 to the Stoosbahn valley station. From there, take the train to the car-free mountain village of Stoos.

Literature:

An den Stationen der Stoosbahnen sind kostenlose Prospekte mit Informationen zum Spazierweg Nühusweidli vorhanden.

Erlebniskarte Stoos, Wanderkarte der Region Stoos-Muotatal

Additional Information:

The walk can also be made in winter. **Here** to the winter hiking trail Nühusweidli.



Scan QR-Code to save this page offline, share with friends and more.

https://s.et4.de/nDQ_d

