










A Tour to Valley and Summit - Mt. Rigi Section




RIGI BAHNEN AG, RIGI BAHNEN AG



Tour Dates:

 medium Difficulty	 8 km Distance	 2 h 45 min Duration	 371 m Altitude
 495 m Altitude descending	 1761 m Highest Point	 1311 m Lowest Point	



Recommended Seasons:

JAN	FEB	MRZ	APR	MAI	JUN
JUL	AUG	SEP	OKT	NOV	DEZ

Rigi Kaltbad - Kaenzeli - Rigi Kulm - Chaeserenholz - Rigi Klösterli
A route full of highlights. From the view at Rigi Kaenzeli where Queen Victoria of England was already thrilled during her visit in 1868.

The hike starts at the "village square" Rigi Kaltbad. After the rock chapel, this flat path leads from Rigi Kaltbad through secluded forest areas, past interesting rock formations, to the Kaenzeli vista point. There you have a majestic view of Lake Lucerne and the crowning panorama of the Alps.

From here you will hike uphill all the time to Rigi Staffelhöhe. After 100 metres of altitude difference you will reach Rigi Kulm, the highest peak of the Rigi with a spectacular 360° panoramic view. On the descent to Rigi Klösterli you should definitely stop by the well-known cheese dairy Chaeserenholz and taste the tasty alp cheese. The trail continues to Ober-Schwändi and finally to Rigi Klösterli. In Rigi Klösterli the 300 year old chapel "Maria zum Schnee"

Ratings:

- ★★★★★ Panorama
- ★★☆☆☆ Kondition

Address:

6356 Rigi Kaltbad

Author:

Gäste-Service Rigi / Schwyzer Wanderwege

Organisation:

Schwyzer Wanderwege
<http://www.schwyzer-wanderwege.ch/>

is worth a visit. The pretty pilgrimage chapel is one of the most beautiful mountain chapels in the world.

For your information

You can find the current operating status of the railways and hiking trails here.

In order to let our next generation also be inspired from the Queen of the Mountains, may we ask you to dispose of your own waste at Rigi Stations. Thank you.



Scan QR-Code to save this page offline, share with friends and more.

<https://s.et4.de/nNRmf>

Startpoint:

Rigi Kaltbad

Destinationpoint:

Rigi Kloesterli

Directions:

Rigi Kaltbad (1437 m) – Kaenzeli (1464 m) - Rigi Staffel (1604 m) - Rigi Kulm (1797 m) - Chaeserenholz (1577 m) - Rigi Kloesterli (1302 m)

Equipent:

High profiled hiking boots or trakking boots, rain jacket, drink, food and walking sticks when possible.

Tip:

My Recommendation is having a break at the Kaenzeli vista point to enjoy the magnificent view.

Getting There:

A4 highway, exit Brunnen, direction Vitznau - Weggis

A4 highway, exit Küssnacht, direction Weggis - Vitznau

Parking:

At the stations of the Mt.Rigi Railways you will find parking spaces for a fee.

Further information on getting there and parking

However, we recommend you to arrive by public transportations instead of cars: just lean back, enjoy and do something good for the environment.

Public Transit:

From Weggis via cable car to Rigi Kaltbad

From Vitznau via train to Rigi Kaltbad

Shortcut with mountain railways

With presenting of your personal Schwyzer Valley and Summit Tourpass, you will receive a 20% discount on single rides with the mountain railways (can not combined with other discounts)

Rigi Kaltbad - Rigi Kulm / time savings approx. 1h 30min

Rigi Kulm - Rigi Klösterli / time savings about 1h 15min

