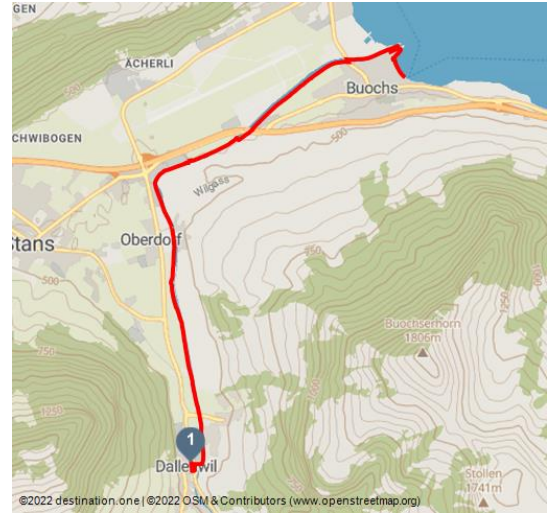











Aa water trail - along the Engelberger Aa



Region Klewenalp, Klewenalp



Tour Dates:

 easy Difficulty	 8,1 km Distance	 2 h Duration	 1 m Altitude
 50 m Altitude descending	 485 m Highest Point	 434 m Lowest Point	

Recommended Seasons:

JAN	FEB	MRZ	APR	MAI	JUN
JUL	AUG	SEP	OKT	NOV	DEZ


Dallenwil - Kreuzstrasse - Buochs

One of the few flat, unmade paths in Canton Nidwalden. It can be walked all year round, always within earshot of the Engelberger Aa, its usually calm nature changed after heavy rain to a wild tumbling, brown broth entraining heavy stones.

Startpoint:

Dallenwil station

Destinationpoint:



Ratings:

★★☆☆☆ Panorama

Address:

6383 Dallenwil

Author:

Nidwalden Tourismus

Organisation:

Nidwalden Tourismus
<http://www.nidwalden.com/>

Buochs

Directions:

This family-friendly hike begins peacefully and calmly shortly after Dallenwil railway station. The path along the Engelberger Aa is wide and lined with bushes, trees and seating areas. At Kreuzstrasse, the river and path turn right towards Buochs. The water used to decide here whether it preferred to flow towards Stansstad or Buochs: the area was an alluvial plain. The path leads past the covered Fadenbrücke bridge (1855) with its lovely Nidwalden coat of arms. Continue on either side to the lake at Aawasseregg.

Public Transit:

Train to Dallenwil

Bus from Buochs

Timetable SBB

Additional Information:

More information:
Nidwalden Tourismus

Bahnhofplatz 2

6370 Stans

+41 (0)41 610 88 33

info@nidwalden.com

www.nidwalden.com

More hiking trails: [nidwalden.com/hiking](https://www.nidwalden.com/hiking)



Scan QR-Code to save this page offline,
share with friends and more.

<https://s.et4.de/RC-0d>

