



Airboard runway Fronalpstock





Beat Brechbühl, Stoos-Muotatal Tourismus GmbH



Tour Dates:



 medium
 Difficulty


 2,1 km
 Distance


 0 h 20 min
 Duration


 397 m
 Altitude descending


 1908 m
 Highest Point


 1511 m
 Lowest Point



Recommended Seasons:

| | | | | | |
|-----|-----|-----|-----|-----|-----|
| JAN | FEB | MRZ | APR | MAI | JUN |
| JUL | AUG | SEP | OKT | NOV | DEZ |

With us, airboarders don't race on the lowest slopes and in shadow holes, but on the Fronalpstock with a great view of the alpine panorama.

On the Fronalpstock summit framed by a breathtaking view of 10 lakes and various alpine peaks our airboard run starts. You airboard down the 2 km long airboard slope to the middle station of the chairlifts at Fronalpstock. The slope is moderately difficult and not suitable for small children. Airboards can be brought by yourself or obtained at the complete rental station (middle station Fronalpstock).

Startpoint:

Fronalpstock peak

Ratings:

★★★★★ Panorama

☆☆☆☆☆ Kondition

Address:

6433 Stoos

Author:

Stoos-Muotatal Tourismus / Region Luzern-Vierwaldstättersee

Organisation:

Stoos-Muotatal Tourismus GmbH
<https://stoos-muotatal.ch/>

Destinationpoint:

Mettlen middle station

Directions:

Fronalpstock peak - Mettlen middle station

Safety Guidelines:

Please wear a helmet! When airboarding, the knees touch the snow - to avoid abrasions, wear knee pads. Good wind- and weatherproof clothing as well as good shoes with profile complete the optimal outfit for airboarding.

Equipent:

Waterproof winter jacket, helmet, good shoes for airboarding, gloves, ski pants, airboard.

Tip:

There is also a toboggan run from Fronalpstock.

Getting There:

By car on the A4 to the Schwyz exit, then in the direction of Muotathal to the valley station of the funicular Schwyz-Stoos or by car on Morschacherstrasse (at Wolfsprung), then follow the signs to Morschach and continue to the valley station of the small cable car Morschach-Stoos.

From the mountain stations follow the signs to the chairlifts Fronalpstock.

Parking:

Parking is available at the valley station of the Schwyz-Stoos funicular and the cable car Morschach-Stoos.

Public Transit:

By train to Schwyz-Seewen station, then by bus to the valley station of the funicular Schwyz-Stoos (line 501 Schwyz - Muotathal) or by train to SBB Brunnen station, then by bus to the valley station of the small cable car Morschach-Stoos.

From the mountain stations follow the signs to the chairlifts Fronalpstock.

Literature:

An den Stationen der Bergbahnen auf dem Stoos sind **kostenlose Prospekte** mit Informationen zum Schlittelweg vorhanden.

Pistenplan Stoos

Maps:

Ein **kostenloser Winterprospekt** der ganzen Region Stoos-Muotatal ist ebenfalls an den Stationen vorhanden.



Scan QR-Code to save this page offline, share with friends and more.

<https://s.et4.de/JfPcf>

Winterprospekt Region Stoos-Muotatal

Additional Information:

Please note the timetables of the Stoosbahnen.

