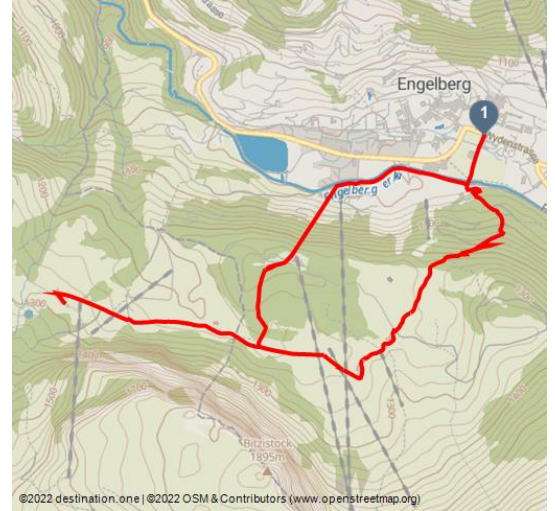











Alpine Cheese Trail Untertrübsee/Gerschnialp section



Engelberg - Titlis Tourismus, Engelberg-Titlis Tourismus



Tour Dates:

 easy Difficulty	 8,5 km Distance	 2 h 35 min Duration	 412 m Altitude
 412 m Altitude descending	 1279 m Highest Point	 997 m Lowest Point	

Recommended Seasons:

JAN	FEB	MRZ	APR	MAI	JUN
JUL	AUG	SEP	OKT	NOV	DEZ

Short, easy to walk, varied, and with plenty of places to stop for a bite to eat – the Alpine Cheese Trail section to Untertrübsee/Gerschnialp is great for families with children.

From the start point at Engelberg Abbey's artisan cheese dairy, you walk straight ahead towards Bänklialp. After you cross the bridge, turn right and follow the Aa river to the valley station of the Titlisbahnen. The funicular railway is a quick and easy way for families with young children to cover the ascent up to Gerschnialp. Once you've arrived at the top, walk through the woods and across a meadow to the Untertrübsee restaurant, which serves fine Swiss cuisine. After a few metres' walk along the tarmac road, the Untertrübsee cheese dairy will come into view on the left-hand side. From there, you take the same route back, but when the road forks by the woods don't take the path back down to the valley station – instead, cross the meadow underneath the Engelberg-Trübsee-Stand aerial cableway and keep walking until you



Ratings:

- ★★☆☆☆ Panorama
- ★★☆☆☆ Kondition

Address:

6390 Engelberg

Author:

Engelberg - Titlis Tourismus

reach the Gerschnialp dairy. After that it's just a short walk to the Gerschnialp restaurant, which also serves fine Swiss cuisine. You can then head down the hill on the right through the Gerschniwald woods and towards Engelberg, emerging from the woods at the Bänklialp.

Please note that depending on weather conditions (snow conditions) not all alpine cheese dairies are occupied in June.

Startpoint:

Schaukäserei Kloster Engelberg

Destinationpoint:

Schaukäserei Kloster Engelberg

Directions:

Schaukäserei Kloster Engelberg-Talstation Titlis-Gerschni-Untertrübsee-Alpkäserei Untertrübsee-Alpkäserei Gerschnialp-Ritz-Bänklialp-Schaukäserei Kloster Engelberg

Equipent:

Festes Schuhwerk und Regenjacke

Tip:

Speed up the journey by hiring scooters from the Untertrübsee restaurant or the Gerschnialp station and whizzing back down to Engelberg.

Getting There:

Mit dem Auto fahren Sie auf der A2 (Basel-Gotthard) bis Stans Süd, dann auf der Hauptstrasse 20 km nach Engelberg. Engelberg liegt 30 Minuten von Luzern, 1 Stunde und 15 Minuten von Basel, Zürich oder Bern.

Parking:

Parkplätze stehen in Engelberg kostenpflichtig zur Verfügung.

Public Transit:

Nationale und internationale Verbindungen (ab Zürich Flughafen Verbindungen im Halbstundentakt mit ca. 1h Fahrzeit) bis Luzern. Danach mit der Zentralbahn in 43 Minuten durch eine abwechslungsreiche Landschaft und Schluchten hinauf nach Engelberg.

Additional Information:

www.engelberg.ch

Organisation:

Engelberg-Titlis Tourismus
<http://www.engelberg.ch/>



Scan QR-Code to save this page offline, share with friends and more.

<https://s.et4.de/xmJKf>

www.titlis.ch



©2022 destination.one | ©2022 OSM & Contributors (www.openstreetmap.org)

More information: www.luzern.com | shop.luzern.com

Luzern Tourismus AG | Tourist Information Luzern | Zentralstrasse 5 | 6002 Luzern | +41 41 227 17 17 | luzern@luzern.com