










An alternative to the Walen Trail and Benedictine Way



Nidwalden Tourismus



Tour Dates:

 medium Difficulty	 11,1 km Distance	 4 h Duration	 326 m Altitude
 1353 m Altitude descending	 1878 m Highest Point	 569 m Lowest Point	


Recommended Seasons:

JAN	FEB	MRZ	APR	MAI	JUN
JUL	AUG	SEP	OKT	NOV	DEZ

Ristis (Engelberg) - Walenalp - Brunniswald - Eschlen - Grafenort

The Walen Trail connects the Brunni area with the Bannalp, while the Benedictine Way links Engelberg monastery with Maria-Rickenbach convent. How about a short version? You start from Ristis (or Brunni), where the Berglodge Restaurant Ristis is located: a real treat here are the alpine pork fillet strips and the homemade cakes. From here, the route leads to the Walenalp with its wealth of views, and then via Brunniswald and Eschlen down to Grafenort. If someone is there to operate it, you can take the little cable car from Brunniswald.

Startpoint:



Ratings:

★★★★☆ Panorama

★★★★☆ Kondition

Address:

6390 Engelberg

Author:

Nidwalden Tourismus

Ristis (Engelberg)

Destinationpoint:

Grafenort

Directions:

From the upper terminus of the Engelberg-Brunni aerial cableway or from the Brunni chairlift upper terminus on the Walen Trail to the Walenalp (which is actually in Canton Obwalden) with its wealth of views. From here a little forest path leads down to the Brunniswald alp, a wedge of land belonging to Canton Nidwalden. The path continues via Eschlen down to Grafenort ... again in Canton Obwalden!

Safety Guidelines:

Nach Regenfällen kann der Waldweg etwas rutschig sein.

Equipent:

Gutes Schuhwerk ist empfohlen.

Tip:

Children love the thrills of the 660 m long summer toboggan run and Globi's alpine playground right next to the Berglodge Restaurant Ristis.

Getting There:

Engelberg

Parking:

Kostenpflichtige Parkplätze sind bei der Bergstation Brunni in Engelberg verfügbar.

Public Transit:

Zentralbahn railway to Engelberg and from Grafenort.

Additional Information:

More information:

Nidwalden Tourismus

Bahnhofplatz 2

6370 Stans

+41 41 610 88 33

info@nidwalden.com

Organisation:

Nidwalden Tourismus

<http://www.nidwalden.com/>



Scan QR-Code to save this page offline,
share with friends and more.

<https://s.et4.de/SZ1cf>

nidwalden.com

Visit nidwalden.com/culinary-hikes for more gastronomy from Nidwalden.

Nidwalden recipes to try out: nidwalden.com/recipes

