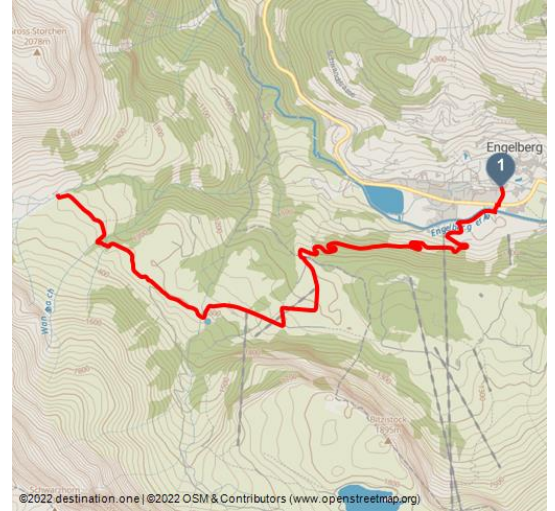











Arnialp Engelberg



Oskar Enander Photography, Engelberg-Titlis Tourismus AG



Tour Dates:

 easy Difficulty	 6,5 km Distance	 0 h 57 min Duration	 339 m Altitude
 5 m Altitude descending	 1333 m Highest Point	 997 m Lowest Point	

Recommended Seasons:

JAN	FEB	MRZ	APR	MAI	JUN
JUL	AUG	SEP	OKT	NOV	DEZ

Nice easy MTB tour with glorious views of the Engelberg valley. Also suitable for active families.

From Engelberg railway station, the starting point of the Arnialp tour, head for the lower terminus of the TITLIS Xpress gondola cableway. Asphalted Gerschnistrasse on the left of the terminus leads to Untertrübsee (expect works traffic). Steadily rising, but protected from the sun by the forest, the road meanders up to the Untertrübsee alp, a first opportunity for refreshments (the restaurant is considered to serve the best meringues in the region).

After the restaurant, the forest thins out and offers views of the mountains. Continuing straight ahead, the road leads past the Wanghütte refuge. Once you have crossed the Arnibach, you have reached your destination. During your well-deserved breather, you can marvel at the



Ratings:

- ★★☆☆☆ Panorama
- ★★☆☆☆ Kondition

Address:

6390 Engelberg

Author:

Engelberg - Titlis Tourismus

mountainscape and Engelberg's local mountain, the Hahnen. You return to the valley the same way you came up.

Startpoint:

Engelberg railway station

Destinationpoint:

Arnialp

Directions:

Engelberg-Untertrübsee-Arnialp

Safety Guidelines:

Expect works traffic below Untertrübsee on Gerschnistrasse.

Equipent:

Engelberg's bike shops have a wide range of bikes and cycling accessories for sale or hire. It's also worth stopping by if your bike is in need of repairs or replacement parts.

Tip:

Untertrübsee cheese dairy

Getting There:

A2 motorway (Basel-Gotthard) to "Stans Süd" exit, then main road for 20 km to Engelberg. Engelberg is 30 minutes' drive from Lucerne, 75 minutes from Basel, Zurich or Bern.

Parking:

Fee-paying car parks in Engelberg.

Public Transit:

National and international connections (half-hourly train service from Zurich Airport to Lucerne; journey time approx. 1 hr). Then Zentralbahn railway to Engelberg in 43 minutes through ever-changing scenery and gorges.

Additional Information:

- Trail Rules
- Bike shops
- Bike schools and Guiding
- Bike hotels
- Bike friendly companies
- Bike transport
- Bike wash

More information: www.luzern.com | shop.luzern.com

Organisation:

Engelberg-Titlis Tourismus
<http://www.engelberg.ch/>



Scan QR-Code to save this page offline, share with friends and more.

https://s.et4.de/_D9-d

