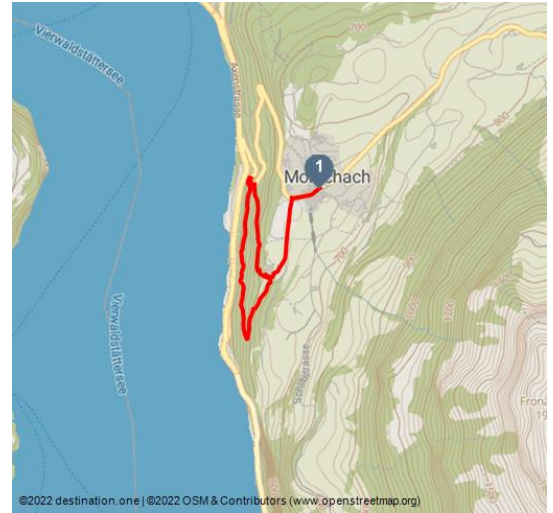










Badger path



Stoos-Muotatal Tourismus, Stoos-Muotatal Tourismus GmbH



Tour Dates:

			
3,6 km Distance	1 h Duration	160 m Altitude	160 m Altitude descending
			
646 m Highest Point	497 m Lowest Point		



Recommended Seasons:

JAN	FEB	MRZ	APR	MAI	JUN
JUL	AUG	SEP	OKT	NOV	DEZ

The walk is signposted from the tourist place.

The beautiful circular path leads via Mattli through the forest down to the Morschacherstrasse and back on another path. The trail is also possible to Brunnen (1 hour) with return on the Swiss Path (1 hour) or by bus. (6 min.).

Startpoint:

Infopavillon Morschach

Destinationpoint:

Address:

6443 Morschach

Author:

Stoos-Muotatal Tourismus

Organisation:

Stoos-Muotatal Tourismus GmbH
<https://stoos-muotatal.ch/>



Scan QR-Code to save this page offline, share with friends and more.

<https://s.et4.de/zV1gf>

Invopavillon Morschach

Directions:

Invopavillon - Mattli - Vorder Wasi - Hinter Wasi - Mattli - Invopavillon

Getting There:

Leave the motorway at Brunnen, then follow the signs to Morschach.

Public Transit:

By train to Brunnen, station. From there by bus to Morschach, village.

