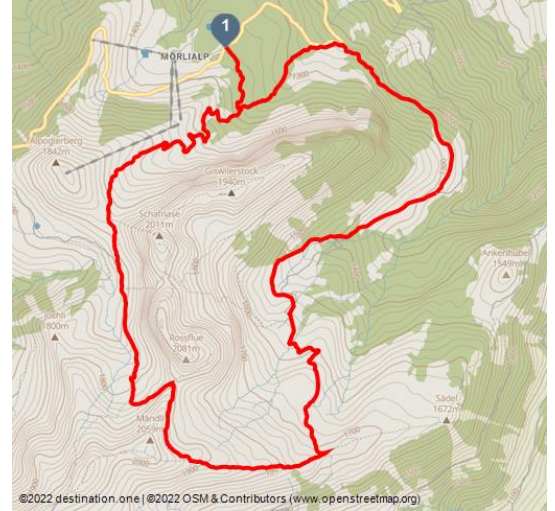











Bärgmandli Dwarf Trail around the Giswilerstock



Obwalden Tourismus, Obwalden Tourismus



Tour Dates:

 medium Difficulty	 13,2 km Distance	 4 h 53 min Duration	 841 m Altitude
 817 m Altitude descending	 1950 m Highest Point	 1194 m Lowest Point	

Recommended Seasons:

JAN	FEB	MRZ	APR	MAI	JUN
JUL	AUG	SEP	OKT	NOV	DEZ

The Giswilerstock is at the centre of this circular hike. The Bärgmandli Trail takes you around this huge limestone massif, leading from alp to alp via ancient connecting tracks.

This round hike abounds in views and insights: the Hasli valley to the south and the Bernese Alps with the Wetterhorn group behind it, the Marien valley with the imposing Schratzenfluh to the west, the high moorland Alps flanked by the Pilatus to the north and finally the delightful Sarnera valley to the east. In between, alp restaurants offer wholesome local food. Fit walkers will find the short detour to the summit cross of the Giswilerstock well worth the effort. The area is rich in legends about the Bärgmandli dwarf and other stories. These, the interesting geology and the flora and fauna of the area are described in the Bärgmandli Trail brochure. Large parts of the trail lead through a wildlife protection zone where hunting is prohibited. Chamois, roe

OBWALDEN
 der Geheimtipp

Ratings:

- ★★★★★ Panorama
- ★★★★☆ Kondition

Address:

6074 Giswil

Author:

Obwalden Tourismus

Organisation:

Obwalden Tourismus
<https://www.obwalden-tourismus.ch/de/>

and red deer and golden eagles can be spotted here. During spring, this round hike offers a magnificent cross-section of the glorious alpine flora.



Scan QR-Code to save this page offline, share with friends and more.

https://s.et4.de/8J_0d

Startpoint:

Mörlialp car park

Destinationpoint:

Mörlialp car park

Directions:

Hiking route: Mörlialp - Sandboden - Vorder Brosmatt - Hinter Brosmatt - Fluonalp - Rückenegg - Chringe - Fontanen - Alpoglen - Mörlialp

Tip:

Alp cheese dairy and Fluonalp restaurant, Mörlialp mountain restaurant

Getting There:

By car: from Giswil via the panorama road to Mörlialp.

Parking:

Mörlialp car park

Public Transit:

A PostBus service operates mid-June to end-October three times a day from Giswil railway station. See www.postauto.ch

Literature:

Download Bärghandli-Broschüre

