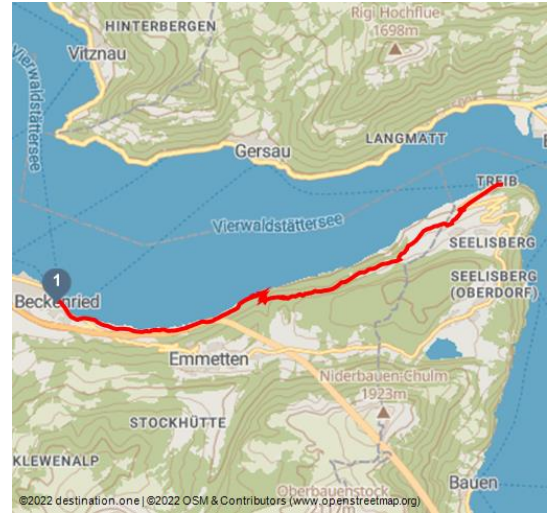











Beckenried-Risletenschlucht-Treib



outsideisfree.ch, Nidwalden Tourismus



Tour Dates:


| | | | |
|---|---|--|---|
|  medium Difficulty |  10,5 km Distance |  3 h 30 min Duration |  416 m Altitude |
|  393 m Altitude descending |  722 m Highest Point |  435 m Lowest Point | |

Recommended Seasons:

| | | | | | |
|-----|-----|-----|-----|-----|-----|
| JAN | FEB | MRZ | APR | MAI | JUN |
| JUL | AUG | SEP | OKT | NOV | DEZ |

The hike from Beckenried and through/over the Risleten Gorge to Treib is exciting. From the Risleten Gorge, you hike through a lot of forest and under rocky ledges and catch unexpectedly beautiful views of the lake and the surrounding mountains again and again.

Up to the Risleten rocks you hike on a paved road, mostly along Lake Lucerne. Then the trail continues on footpaths. Immediately after passing the gorge, the trail requires a bit of fitness as it climbs about 300 metres in a short distance. After that, however, the hike is very pleasant with easy uphill and downhill. Even if the weather is not too nice, the hike is recommendable. It is interesting if it rained the day before, as then a lot of water rages down through the gorge.



Ratings:

- ★★★★★ Panorama
- ★★★☆☆ Kondition

Address:

6375 Beckenried

Author:

Nidwalden Tourismus

The return journey from Treib to Beckenried can be enjoyed in a relaxed manner by boat. Of course, the hike can also be done in the opposite direction. There are boat connections from Beckenried to Treib every hour in summer.

Startpoint:

Beckenried

Destinationpoint:

Treib, or back in Beckenried by ship

Directions:

Beckenried-Risletenschlucht-Treib

Safety Guidelines:

Nach Regenfällen kann der Waldweg etwas rutschig sein. Es empfiehlt sich daher, gutes Schuhwerk zu tragen.

Equipent:

Gutes Schuhwerk und dem Wetter entsprechende Kleidung.

Tip:

Climbing on the big Risleten rocks. Information on the Risleten climbing garden is available here. If you scan the rocks with your eyes, you may be lucky enough to discover ancient dinosaur tracks.

Getting There:

A2 Lucerne-Gotthard motorway, two exits for Beckenried

Parking:

Paid parking in Beckenried

Public Transit:

By train and bus to Beckenried or by boat

Additional Information:

Contact for tourist information:
Nidwalden Tourismus

Bahnhofplatz 2

6370 Stans

+41 41 610 88 33

More information: www.luzern.com | shop.luzern.com

Organisation:

Nidwalden Tourismus
<http://www.nidwalden.com/>



Scan QR-Code to save this page offline,
share with friends and more.

https://s.et4.de/_45cf

info@nidwalden.com

nidwalden.com

Further hiking ideas: nidwalden.com/hiking

