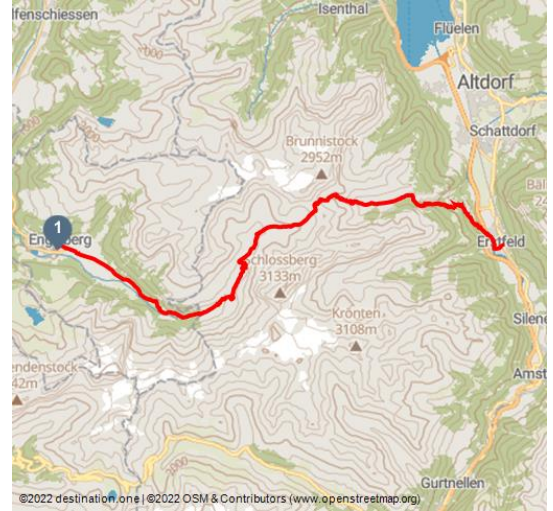











## Bike tour Surenenpass



Beat Brechbühl, Engelberg-Titlis Tourismus



### Tour Dates:

 hard Difficulty	 28 km Distance	 4 h 57 min Duration	 1300 m Altitude
 1828 m Altitude descending	 2292 m Highest Point	 465 m Lowest Point	

### Recommended Seasons:

JAN	FEB	MRZ	APR	MAI	JUN
JUL	AUG	SEP	OKT	NOV	DEZ

**This demanding tour takes bikers through the mysteriously quiet Niedersuren Valley into another world. Along the Engelberger Aa for the route to the Surenen Pass. The imposing Spannörter and the Stäuber waterfall are just two of the numerous highlights on this tour.**

The trail starts flat through the village past the imposing monastery and continues towards the Fürenalp cable car. The valley becomes narrower and the surface changes to gravel after about 1.5 km. The trail continues steadily uphill past the Herrenrüti and the Alpenrösli restaurant to the Stäfeli alpine cheese dairy/mountain inn. At Alp Stäfeli, the gravel road leads away to the right and crosses the Stierenbach stream. From there the trail goes up and down on the right side of the valley via the forest road, in front of the flanks of the Spannörter, past the Stäuber waterfall. The trail now continues to the right towards Blackenalp. At Blackenalp there is time to take a break with a magnificent view of the mountains - the Spannörter and the



### Ratings:

- ★★★★★ Panorama
- ★★★★☆ Kondition

### Address:

6390 Engelberg

### Author:

Engelberg - Titlis Tourismus

Surrenenpass ahead - and to recharge your batteries for the last ascent to the Surrenenpass at the Alpbeizli Blackenalp. Strengthened, the route continues steadily upwards, sometimes on the bike, sometimes alongside the bike, but always with the anticipation that it's not that far to the top of the pass. The view of the Urner Alps also makes you forget all your exertions. A very challenging single trail awaits you from the highest point of the tour to Alp Waldnacht. At the lake before Alp Waldnacht, turn right onto another single trail. From Zieriberg, the road and single trail alternate until you reach the valley floor.

There are now various options for the way back to Engelberg. If you want to stay in the saddle a little longer, you can return to Engelberg via Seelisberg/Emmetten/Dallenwil. The more leisurely options are either to set off from Erstfeld by train or from Flüelen by boat back towards Engelberg.

### Organisation:

Engelberg-Titlis Tourismus  
<http://www.engelberg.ch/>



Scan QR-Code to save this page offline,  
share with friends and more.

<https://s.et4.de/tP9-d>

### Startpoint:

Engelberg train station

### Destinationpoint:

Erstfeld train station

### Directions:

Engelberg-Wasserfall-Herrenrüti-Alpenrösli-Stäuber-Blackenalp-Surrenenpass-Waldnacht-Hofstätten-Erstfeld

### Safety Guidelines:

The descent from the Surrenenpass is only suitable for experienced bikers.

### Equipent:

Engelberg's bike shops have a wide range of bikes and cycling accessories for sale or hire. It's also worth stopping by if your bike is in need of repairs or replacement parts.

### Tip:

- Stop off at one of the Älpbeizli/restaurants along the way.
- If you want to save a few metres in altitude, you can shorten the tour by taking the Fürenalpbahn or the Stäfeli-Äbnet cable car (note opening times).

### Getting There:

By car you drive on the A2 (Basel-Gotthard) to Stans Süd, then on the main road 20 km to Engelberg. Engelberg is 30 minutes from Lucerne, 1 hour and 15 minutes from Basel, Zurich or Bern.

### Parking:

More information: [www.luzern.com](http://www.luzern.com) | [shop.luzern.com](http://shop.luzern.com)

Parking spaces are available in Engelberg for a fee.

### **Public Transit:**

National and international connections (from Zurich airport connections every half hour with approx. 1h travel time) to Lucerne. Afterwards with the Zentralbahn in 43 minutes through varied landscape and gorges up to Engelberg.

### **Additional Information:**

- Trail Rules
- Bike shops
- Bike schools and Guiding
- Bike hotels
- Bike friendly companies
- Bike transport
- Bike wash
- Restaurant Alpenrösli
- Alpine cheese dairy/Mountain Inn Stäfeli
- Alpine cheese dairy/Alpbeizli Blackenalp
- Fürenalpbahn
- Seilbahn Stäfeli-Äbnet



