




Bireggwald - Oberrüti - Luzern





outsidaisfree.ch, Luzern Tourismus AG




Tour Dates:



 easy
 Difficulty



 7,3 km
 Distance


 2 h 4 min
 Duration


 101 m
 Altitude


 171 m
 Altitude descending


 600 m
 Highest Point


 434 m
 Lowest Point



Ratings:

★★★★☆ Panorama

Recommended Seasons:

JAN	FEB	MRZ	APR	MAI	JUN
JUL	AUG	SEP	OKT	NOV	DEZ

Hike close to the city to the Bireggwald which offers a rich array of views of the lake and Mt. Pilatus.

From the Biregghof bus stop, there is a climb to Bireggwald and a marked forest trail leading to the Oberrüti lookout. Continue along the trail. Subsequent descent along the edge of the forest until Matthof. At the Schönbühl shopping centre go to the lake and continue along the shore of the lake until you get to the Richard Wagner Museum. Keep following the shore trail to the navigation company's shipyard. Cross the bridge to the Inseli and back to Lucerne Railway Station.

Startpoint:

Address:

6005 St. Niklausen

Organisation:

Region Luzern-Vierwaldstättersee
<https://www.luzern.com/>



Scan QR-Code to save this page offline, share with friends and more.

https://s.et4.de/v__0d

Biregghof bus stop

Destinationpoint:

Lucerne

Directions:

Biregghof bus stop - Bireggwald - Oberrüti - Matthof - Richard Wagner Museum - Werft - Inseli - Lucerne

Tip:

- Oberrüti lookout
- Richard Wagner Museum

Public Transit:

On bus number 7 departing from Lucerne Railway Station and get off at the Biregghof stop.

