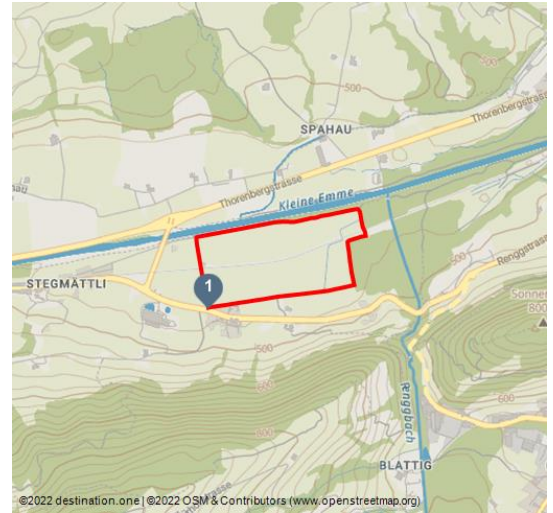






Blattner Love Trail - Vitaparcours for partners



Carla Hendry, Region Luzern-Vierwaldstättersee



Tour Dates:

 easy Difficulty	 2,9 km Distance	 0 h 43 min Duration	 7 m Altitude
 7 m Altitude descending	 472 m Highest Point	 465 m Lowest Point	



Explore every aspect of a loving relationship on this three-kilometre rural "love trail".

This eight-stage trail encourages you to reflect on your relationship by putting yourself in your partner's shoes. The trail looks at aspects such as trust, security, intimacy, sensuality, tenderness and sexuality. Try it! A real love adventure in which to experience deep as well as humorous sensations!

Startpoint:

Blatten near Malters

Destinationpoint:

Blatten near Malters

Directions:

The trail starts and ends at the lovely church of St. Jost in Blatten and passes through some picturesque countryside alongside the Kleine Emme.

Address:

6102 Malters

Author:

Carla Hendry

Organisation:

Region Luzern-Vierwaldstättersee
<https://www.luzern.com/>



Scan QR-Code to save this page offline, share with friends and more.

https://s.et4.de/zHQ_d

