









Brienzer Rothorn - Lake Eisee - Schönebode



Samuel Büttler, UNESCO Biosphäre Entlebuch



Tour Dates:

 hard Difficulty	 6,1 km Distance	 3 h Duration	 1104 m Altitude descending
 2346 m Highest Point	 1242 m Lowest Point		



Recommended Seasons:

JAN	FEB	MRZ	APR	MAI	JUN
JUL	AUG	SEP	OKT	NOV	DEZ

Mountain walk with wonderful views at the outset from Lucerne's highest peak

The starting point of the hike is on the ridge of the Brienzer Rothorn, which you can easily reach by aerial cableway: fantastic views of Brienz, Lake Brienz and the Bernese Alps. Descend towards Lake Eisee and from there towards Schönebode.

Startpoint:

Brienzer Rothorn

Ratings:

- ★★★★★ Panorama
- ★★★★☆ Kondition

Address:

3855 Brienz

Author:

Sörenberg Flühli Tourismus

Organisation:

UNESCO Biosphäre Entlebuch
<https://www.biosphaere.ch/de/>



Scan QR-Code to save this page offline, share with friends and more.

<https://s.et4.de/zm5cf>

Destinationpoint:

Schönebode car park

Directions:

Brienzer Rothorn - Eisee - Schönenboden

Safety Guidelines:

Informationen zum aktuellen Zustand des Wanderwegnetzes von Sörenberg-Flühli erhalten Sie täglich auf der Panoramawanderkarte.

Equipent:

Sturdy footwear and something against the rain. Walking poles if you have some.

Tip:

A ride at sunrise on the Brienzer Rothorn aerial cableway is the ideal way to start this outing. On Sundays in July or August, glide up Lucerne's highest peak at sunrise and admire the play of colours. While you're enjoy the view, the breakfast buffet is being prepared in the restaurant. Thus fortified, you can then embark on your descent and enjoy the mountain's beautiful flora and fauna. If the entire walk is too long for you, book a ride on the Rothorn-Eisee chairlift.

During the last third of the walk, make a detour to the Emmensprung. It's well worth it!

Getting There:

Drive to via Schüpfheim and Flühli to Sörenberg. Pass through Sörenberg heading for the Panoramastrasse Giswil.

Parking:

Free parking by the Rothorn aerial cableway terminus.

Public Transit:

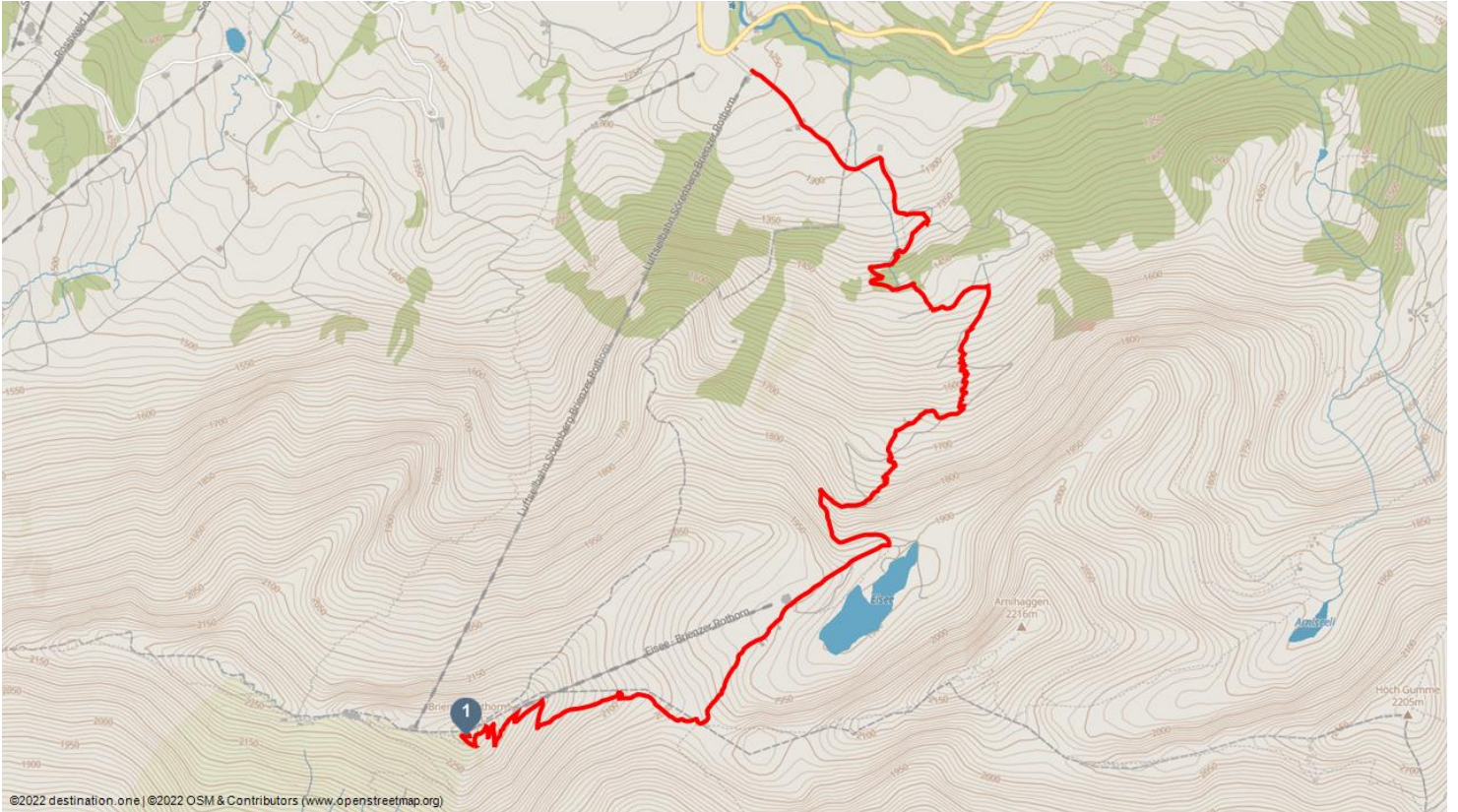
Train to Schüpfheim, then PostBus 241 to "Sörenberg Rothornbahn".

Literature:

Die Wanderung finden Sie in der Wanderpanoramakarte von Sörenberg-Flühli Tourismus. Sie können diese im Broschüren-Shop herunterladen oder bestellen.

Additional Information:

<http://www.soerenberg.ch/de/m-bergbahnen/fahrplaene-oeffnungszeiten-preise/rothorn-soerenberg>



©2022 destination.one | ©2022 OSM & Contributors (www.openstreetmap.org)