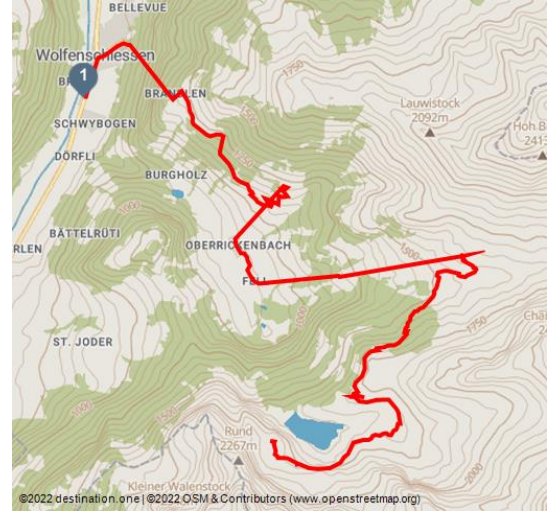











## BUIRÄBÄHNLI SAFARI Etappe 2



Engelberg - Titlis Tourismus, Engelberg-Titlis Tourismus



### Tour Dates:

 hard Difficulty	 14,8 km Distance	 5 h 45 min Duration	 1395 m Altitude
 759 m Altitude descending	 2182 m Highest Point	 511 m Lowest Point	

**Die komplette mehrtägige Wanderung dauert 12.5 Stunden (reine Wanderzeit) und bietet auf der ganzen Route pures Naturerlebnis. Die Etappe 2 führt von Wolfenschieszen zur Alp Oberfeld.**

Have you always wanted to go on a multi-day hike? If so, we recommend the Buiräbähnli Safari. This challenging hike takes roughly 20 hours and includes two overnight stops. The circular trail starts and finishes at Engelberg railway station.

The following morning the hike continues via Gigi to Haldigrat, then back down along the zigzag trail to Haghütte and onwards up to Bannalp. Here you join the Walen Trail as far as Alp Oberfeld, the location of your second overnight stay on the hike.

### See also

Engelberg-Titlis Tourismus AG

Klosterstrasse 3

Postfach 149

More information: [www.luzern.com](http://www.luzern.com) | [shop.luzern.com](http://shop.luzern.com)



### Ratings:

★★★★☆ Panorama

★★★★★ Kondition

### Address:

6386 Wolfenschieszen

### Author:

Engelberg - Titlis Tourismus

### Organisation:

Region Luzern-Vierwaldstättersee  
<https://www.luzern.com/>



Scan QR-Code to save this page offline, share with friends and more.

[https://s.et4.de/Cvd\\_d](https://s.et4.de/Cvd_d)

CH-6391 Engelberg

E-Mail: [welcome@engelberg.ch](mailto:welcome@engelberg.ch)

Internet: [www.engelberg.ch](http://www.engelberg.ch)

**Startpoint:**

Brändlen, mountain hut

**Directions:**

Berghof Brändlen - Gigi - Haldigrad - Rinderbalm - Haghütte - Chrüzhütte -  
Oberfeld

**Tip:**

In the Brändeln there is the possibility to stay overnight and to eat there -  
but only on reservation. One night costs CHF 40.00

