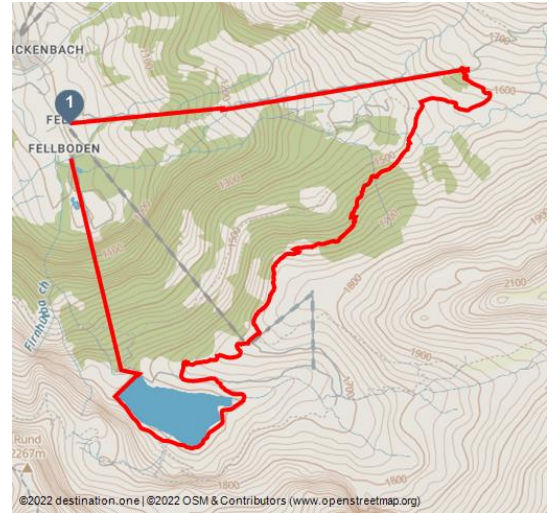











## Cable car tour to Bannalp



Nidwalden Tourismus



### Tour Dates:

 medium Difficulty	 9,4 km Distance	 2 h Duration	 267 m Altitude
 180 m Altitude descending	 1747 m Highest Point	 893 m Lowest Point	

### Recommended Seasons:


JAN	FEB	MRZ	APR	MAI	JUN
JUL	AUG	SEP	OKT	NOV	DEZ

### Oberrickenbach - Singgäu - Haghütte - Chrüzhütte #-#Bannalpsee - Oberrickenbach

From Oberrickenbach we take the two historic small cable cars via Ober Spies to Singgäu. Luckily such cable cars are preserved, a real, safe experience to ride up to 1600 meters with the open cable car. After a hike to Bannalp we have stunning views of the deeply blue Lake Bannalpsee.

### Startpoint:

Oberrickenbach



### Ratings:

★★★★★ Panorama

★★☆☆☆ Kondition

### Address:

6387 Oberrickenbach

### Author:

Nidwalden Tourismus

### Destinationpoint:

Oberrickenbach

### Directions:

After an adventurous ride with the two cable cars, we head for the Alp Haghütte. Here, alp cheese is produced in summer and a snacks are served on the small terrace. Through the "Bründli" forest we then climb up to the "Chrüzhütte" - also an alpine farm. Children then love the "Zwärgliweg" (gnome trail), where the secret of the sparkling stone is revealed. From Bannalpsee or Chrüzhütte, a cable car takes you back to Oberrickenbach. The cable cars are not included in the time calculation.

### Equipent:

Dem Wetter entsprechende Kleidung und Schuhe sind empfohlen.

### Getting There:

by car: to Wolfenschiessen an then to Oberrickenbach

### Parking:

Parking is available at the cable car stations of Bannalp.

### Public Transit:

Luzern - Stans - Wolfenschiessen with train (Zentralbahn)

Wolfenschiessen - Oberrickenbach - Fell with post bus

### Additional Information:

More information:

#### **Nidwalden Tourismus**

Bahnhofplatz 2

6370 Stans

+41 (0)41 610 88 33

info@nidwalden.com

www.nidwalden.com

More hiking trails: [nidwalden.com/hiking](http://nidwalden.com/hiking)

### Organisation:

Nidwalden Tourismus

<http://www.nidwalden.com/>



Scan QR-Code to save this page offline,  
share with friends and more.

[https://s.et4.de/WYP\\_d](https://s.et4.de/WYP_d)

