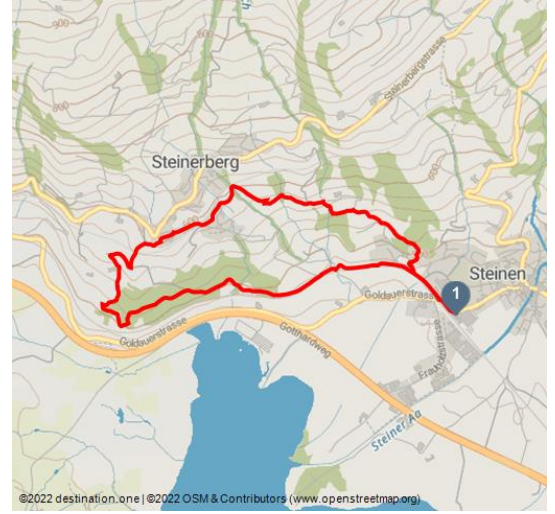







Circular route - "To Steinerberg"




Gemeinde Steinen, Gemeinde Steinen



Tour Dates:

 medium Difficulty	 6 km Distance	 1 h 45 min Duration	 145 m Altitude
 145 m Altitude descending	 607 m Highest Point	 462 m Lowest Point	



Recommended Seasons:

JAN	FEB	MRZ	APR	MAI	JUN
JUL	AUG	SEP	OKT	NOV	DEZ

The circular trail leads from Steinen railway station through the Blattwald forest, the Sägel fen and then to the Steinerberg with a great view of the valley.

The circular trail "Nach Steinerberg" leads from the village of Steinen along the railway line to Blattiswald. Again and again you come across larches, which are rather rare at low altitudes and in the foothills of the Alps. The circular trail repeatedly offers views of the western shore of Lake Lauerz. In the depressions between the boulders of the landslide, pools form habitats for various amphibian species. In Blattiswald, the circular trail leads through structurally rich cultivated land with hedges, rows of trees and dry stone walls. Past the Steinerberg school and the railway station, the path leads back to the Steinen municipal area shortly after the Mulfisbach stream. The path continues in a varied manner on roads and meadow paths with steps along natural streams, meadows and pastures towards Steinen. The path leads to

Ratings:

- ★★☆☆☆ Panorama
- ★★☆☆☆ Kondition

Address:

6422 Steinen

Author:

Erlebnisregion Mythen

Organisation:

Schwyzer Wanderwege
<http://www.schwyzer-wanderwege.ch/>

the publicly accessible playground of the speech therapy school of the canton of SZ and the special school, which invites you to linger. At the end, you can walk comfortably back to Steinen



Scan QR-Code to save this page offline, share with friends and more.

<https://s.et4.de/Y8Scf>

Startpoint:

Steinen railway station

Destinationpoint:

Steinen railway station

Directions:

Steinen railway station 467 m.ü.M - Blattiswald 500 m.ü.M - Schwandegg 577 m.ü.M - Schwandli 576 m.ü.M - Mattenweid 518 m.ü.M - Weidli 494 m.ü.M - Steinen railway station 467 m.ü.M

Equipent:

Hiking shoes or trainers, rain jacket, drink, food, possibly poles.

Tip:

"Take a break and have some fine food at the Hirschen Steinerberg restaurant".

Getting There:

From Goldau, drive in the direction of Steinen (Goldauerstrasse) and from Schwyz on Schwyzerstrasse in the direction of Steinen. Pass the village square in the direction of Steinen railway station.

Parking:

At Steinen station there is a car park where you can park for a fee.

Public Transit:

Arrival by train or bus from Arth Goldau or Schwyz to Steinen train station.
Online Fahrplan SBB

Additional Information:

Flyer circular route to Steinerberg 2023
Community of Steinen

