



Circular walk around Weggis









Marvin Koschizke (Luzern Tourismus AG), Tourist Information Weggis, Marvino dos Santos



©2022 destination.one | ©2022 OSM & Contributors (www.openstreetmap.org)

Tour Dates:

 easy Difficulty	 5 km Distance	 1 h 26 min Duration	 124 m Altitude
 124 m Altitude descending	 559 m Highest Point	 435 m Lowest Point	

Recommended Seasons:

JAN	FEB	MRZ	APR	MAI	JUN
JUL	AUG	SEP	OKT	NOV	DEZ

This walk takes one up behind the village and offers spectacular views of the lake and surrounding mountains as well as an impressive picture of the village below.

This interesting circular walk around the village passes traditional farmhouses, lush meadows and fields full of fruit trees whilst offering ever-changing views of Mt. Rigi, Lake Lucerne and the surrounding mountains. The All Saints Chapel in the Unterdorf is well worth a visit.

Directions:

From the boat station Weggis walk along the lake to the village square, passing the hotels Viktoria and Schweizerhof. After the next building a small path turns left. Follow that path, pass the Rigistrasse, keep going



Ratings:

★★☆☆☆ Panorama

★☆☆☆☆ Kondition

Address:

6353 Weggis

Author:

Tourist Information Weggis (Luzern Tourismus AG)

following a little stream until you reach Zingelistrasse. Here turn left. On a bench you can have a rest and enjoy the magnificent views. Continue the street to the next crossing and turn right. The street now leads to the rose farm turning left to the Remsistrasse, where you turn left again and will reach the roundabout. Pass the filling station to the right and turn into the Hügeristrasse. Keep going until you reach the crossing at the Hügerihof farm. There a path turns left, passing the Hotel Friedheim and back down to the lake. Walk along the lake back to the boat station.

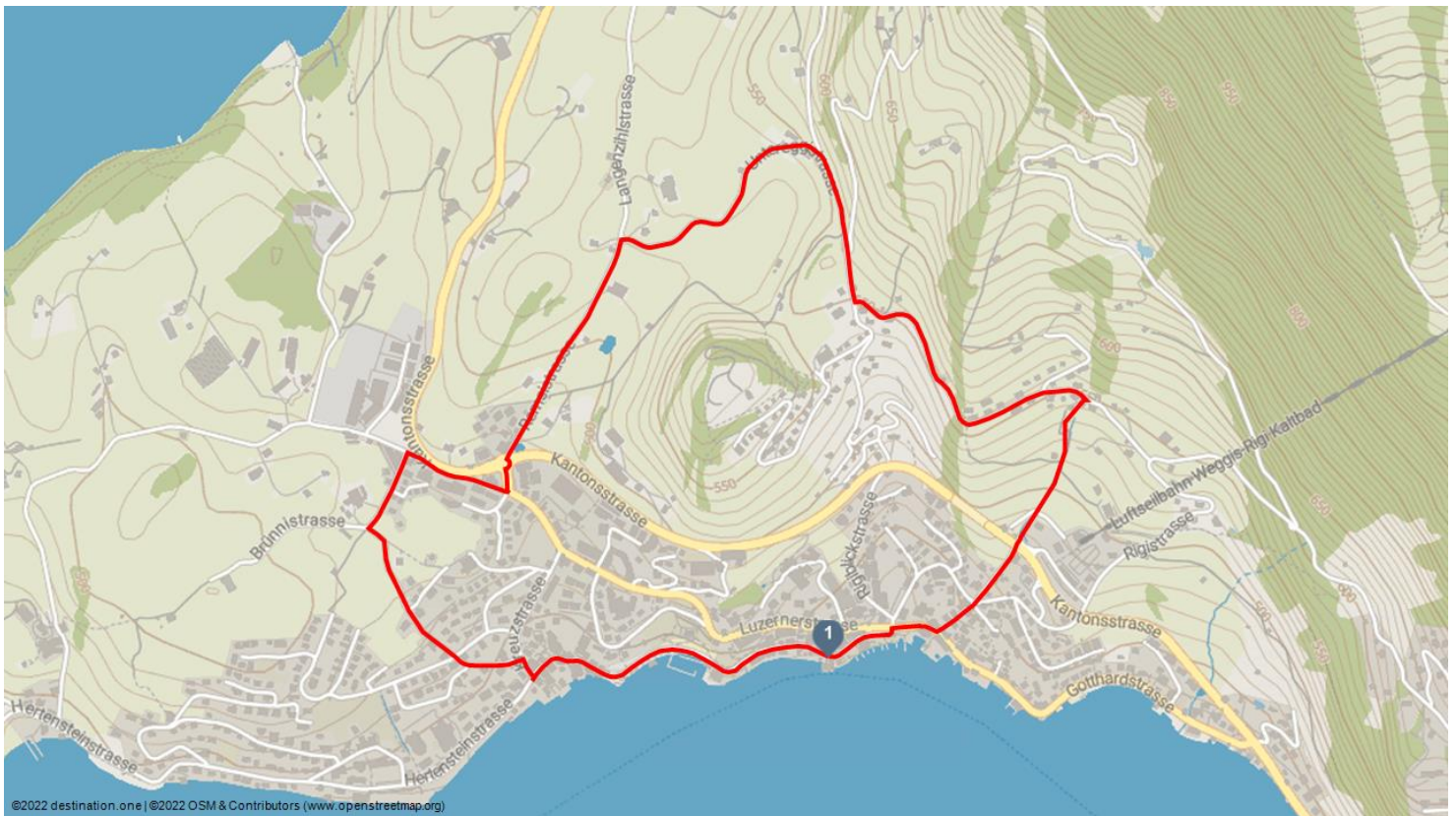
Organisation:

Tourist Information Weggis
<https://www.weggis-vitznau.ch/de/>



Scan QR-Code to save this page offline, share with friends and more.

https://s.et4.de/ngQ_d



©2022 destination.one | ©2022 OSM & Contributors (www.openstreetmap.org)