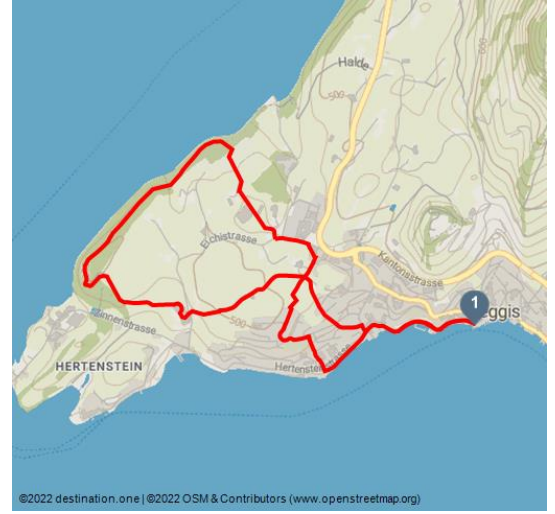




Circular walk Weggis - Hertenstein










Tourist Information Weggis (Luzern Tourismus AG), Tourist Information Weggis



©2022 destination.one | ©2022 OSM & Contributors (www.openstreetmap.org)

Tour Dates:

 easy Difficulty	 7,4 km Distance	 2 h Duration	 121 m Altitude
 121 m Altitude descending	 511 m Highest Point	 435 m Lowest Point	

Recommended Seasons:

JAN	FEB	MRZ	APR	MAI	JUN
JUL	AUG	SEP	OKT	NOV	DEZ

A leisurely walk on the Hertenstein peninsula, passing farms and through the Herrenwald woods.

A wonderful tour with beautiful views of the lake and surrounding mountains, passing by traditional farmhouses and through the shaded Herrenwald woods.

Directions:

Starting from the boat station in Weggis, walk along the lake towards Hertenstein, passing the All Saints Chapel in Unterdorf. Turn right after the restaurant HYG and follow the signs to Hotel Friedheim. After passing this hotel you will arrive at Hügerihof Farm. Now walk along Brünnistrasse to "Hotel & Gastro Formation". The trail leads past the barn and climbs



Ratings:

★★★★☆ Panorama

★☆☆☆☆ Kondition

Address:

6353 Weggis

Author:

Tourist Information Weggis (Luzern Tourismus AG)

slowly towards Herrenwald. As soon as we reach the barbecue area by the forest, we turn left into the forest and follow the path in a large curve to the right. The forest path leads almost level slightly above the lakeshore to the Helsana Trail junction. We follow the signpost, go up to the right and leave the forest after a few metres. After a short climb we reach the Gerbiweid campsite, pass the greenhouses and the football pitch. At Thermoplan AG, we take the first turn to the right and pass the Hügeri farm again. This time we take the field path straight ahead at the crossroads, walk through the residential area and along Höchststrasse until we reach a small path on the right that leads along a stream to the lake. Here we turn left and walk along the shore back to the Weggis boat station.

Organisation:

Tourist Information Weggis
<https://www.weggis-vitznau.ch/de/>



Scan QR-Code to save this page offline, share with friends and more.

<https://s.et4.de/1M26f>

Tip:

In the Unterdorf, the All Saints Chapel with its frescoes is worth a visit.



©2022 destination.one | ©2022 OSM & Contributors (www.openstreetmap.org)