










## Cross-Country Skiing on Seebodenalp



RIGI BAHNEN AG, Gäste-Service Rigi



### Tour Dates:

 easy Difficulty	 4,9 km Distance	 1 h 30 min Duration	 105 m Altitude
 105 m Altitude descending	 1054 m Highest Point	 1016 m Lowest Point	

### Recommended Seasons:

JAN	FEB	MRZ	APR	MAI	JUN
JUL	AUG	SEP	OKT	NOV	DEZ

**Seebodenalp - Ruodisegg - Seebodenalp: Come and through this snow-covered landscape of Seebodenalp. Leisure runners will get their money's worth here.**

This trail is an insider tip. The mostly flat circular route stretches over 5.5 kilometres. The starting and ending point are both at the car park/mountain station of Küssnacht-Seebodenalp cable car and leads you along the ridge towards Alp Ruodisegg. After a long left turn, the trail leads back to the Seebodenalp car park. The fantastic view of the central Switzerland accompanies you constantly. The trail is prepared when snow conditions are good and can be used free of charge.

### For your information

More information: [www.luzern.com](http://www.luzern.com) | [shop.luzern.com](http://shop.luzern.com)



### Ratings:

- ★★★★☆ Panorama
- ★☆☆☆☆ Kondition

### Address:

6403 Küssnacht am Rigi

### Author:

Gäste-Service Rigi / Schwyzer Wanderwege

You can find the current operating status of the railways here.

In order to let our next generation also be inspired from the Queen of the Mountains, may we ask you to dispose of your own waste at Rigi Stations. Thank you.

### **Startpoint:**

Mountain station/ Car Park Seebodenalp

### **Destinationpoint:**

Mountain station/Car park Seebodenalp

### **Directions:**

Mountain Station Seebodenalp (1020 m) - Ruodisegg (1040 m) - Bergstation Seebodenalp (1020 m)

### **Safety Guidelines:**

Please always follow the marked cross-country skiing trail.

### **Equipent:**

cross-country-equipments, drinks.

### **Tip:**

During this wonderful round trip you will enjoy the brilliant view, take a look of the Küssnacht lake basin and the Mt. Pilatus.

### **Getting There:**

highway A4 - exit Küssnacht am Rigi - direction village center - direction Seebodenalp or aerial cable car station Seebodenalp.

### **Parking:**

There are parking spaces available at valley and mountain stations of Seebodenalp. Fees apply.

However, we recommend you to arrive by public transportations instead of cars: just lean back, enjoy and do something good for the environment.

### **Public Transit:**

Take the train to Küssnacht am Rigi, followed take the bus to bus stop Seilbahn Station, Küssnacht am Rigi. From there take the aerial cable car to Seebodenalp.

More information: [www.luzern.com](http://www.luzern.com) | [shop.luzern.com](http://shop.luzern.com)

### **Organisation:**

Gäste-Service Rigi  
<http://www.rigi.ch/>



Scan QR-Code to save this page offline, share with friends and more.

[https://s.et4.de/bjQ\\_d](https://s.et4.de/bjQ_d)

[Click here to timetable](#)

