










## Engelberg - Untertrübsee



Engelberg - Titlis Tourismus, Engelberg-Titlis Tourismus



### Tour Dates:

 medium Difficulty	 4,2 km Distance	 1 h 26 min Duration	 304 m Altitude
 57 m Altitude descending	 1258 m Highest Point	 1000 m Lowest Point	

### Recommended Seasons:

JAN	FEB	MRZ	APR	MAI	JUN
JUL	AUG	SEP	OKT	NOV	DEZ

### Comfortable hike through the forest to Gerschnialp and on to Untertrübsee.

From Hotel Bänklialp you hike uphill via the Bänklialp path through the forest to Gerschnialp, then continue on the road to Gerschnialp station, along the winter hiking trail through the forest and across the valley floor at the foot of the Bitzistock to Untertrübsee.

### Startpoint:

Engelberg

### Destinationpoint:



### Ratings:

★★☆☆☆ Panorama

★★☆☆☆ Kondition

### Address:

6390 Engelberg

### Author:

Engelberg - Titlis Tourismus

Untertrübsee

### Directions:

Engelberg-Bänklialp-Gerschnialp-Schlegi-Untertrübsee

### Safety Guidelines:

When planning, please refer to the winter sports report where it is indicated whether the winter hiking trails are prepared and open.

### Equipent:

High and firm hiking boots or winter boots, warm clothes, sun protection, hiking poles are advantageous.

### Tip:

The Restaurant Untertrübsee is known for its meringues and is therefore also known by locals and Engelberg lovers as the Meringue curve.

### Getting There:

Take the Motorway A2 (Basel-Luzern-Gotthard) to Stans-south. From there follow the main road for 20 km to Engelberg. Engelberg is about 30 minutes from Lucerne. From Zurich you need about 1 h 15 min, and from Bern or Basel approximatly 1 h 45 min.

### Parking:

Parking spaces are available in Engelberg for a fee.

### Public Transit:

National and international connections (from Zurich airport connections every half hour with approx. 1h travel time) to Lucerne. Afterwards with the Zentralbahn in 43 minutes through varied landscape and gorges up to Engelberg.

### Additional Information:

Wintersportbericht

Restaurant Ritz

Restaurant Untertrübsee

Free sports bus

Panoramic map

### Organisation:

Engelberg-Titlis Tourismus  
<http://www.engelberg.ch/>



Scan QR-Code to save this page offline,  
share with friends and more.

<https://s.et4.de/SC-0d>

