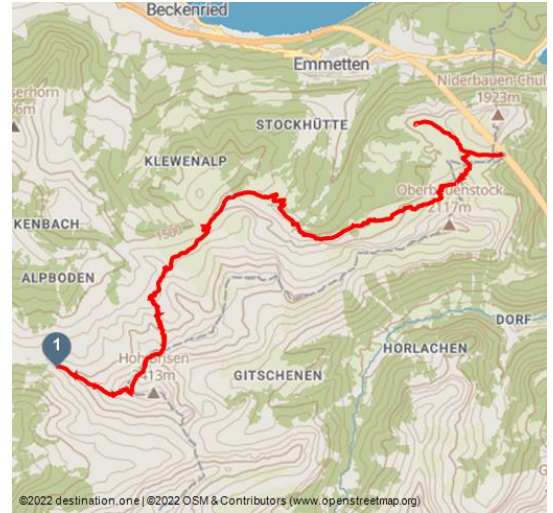











Engelberg valley to Lake Lucerne (multi-day hike)



Nidwalden Tourismus, Region Luzern-Vierwaldstättersee



Tour Dates:

 medium Difficulty	 18,4 km Distance	 8 h Duration	 1100 m Altitude
 1460 m Altitude descending	 2403 m Highest Point	 1251 m Lowest Point	

Recommended Seasons:

JAN	FEB	MRZ	APR	MAI	JUN
JUL	AUG	SEP	OKT	NOV	DEZ


Niederrickenbach # Haldigrat - Brisen - Schuenegg - Brisenhaus - Ängiloch (Klewenalp) - Faulberg - Niederbauen

Beautiful multi-day tour from Haldigrat to Niederbauen.

Startpoint:

Haldigrat (Niederrickenbach), mountain station

Destinationpoint:



Ratings:

★★★★☆ Panorama

★★★★☆ Kondition

Address:

6386 Wolfenschiessen

Author:

Nidwalden Tourismus

Niederbauen, mountain station

Directions:

From Alpboden (Niederrickenbach) we take the first 700 meters with the chairlift. On the Haldigrat we meet Kurt, who has been running "his chairlift" and the mountain inn here for almost 20 years. Then we hike all the way over the ridge to the 2403 meter high Brisen. At the top partly a bit slippery. The panoramic view is brilliant! Be careful when descending on the south side and via Schuenegg. In the afternoon we reach the SAC Brisenhaus, where we spend the night in a simple mattress camp. The food is excellent and the nut bars are the best in central Switzerland. The next day we pass Klewenalp and go on the game observation trail. In the rocks between Oberbauenstock and Zingel it is not uncommon to spot ibexes and chamois. We choose the way up via Fulberg and get on the Oberbauen mountain trail down to the mountain inn Niederbauen and the mountain station of the Niederbauen cableway.

Equipent:

Gute Wanderschuhe und dem Wetter entsprechende Kleidung ist empfohlen.

Tip:

Other rewarding ascents for fit hikers on this two-day tour are the Oberbauenstock (2117 m) and the Niederbauen (1923 m). From Niederbauenalp it's not far to Hundschoopf, an awe-inspiring vantage point overlooking Lake Uri (marked on the map).

Parking:

Bei der Bergbahn Niederbauen hat es vereinzelte kostenpflichtige Parkplätze verfügbar.

Public Transit:

Anreise ab/nach Emmetten Talstation Niederbauen ist mit dem Bus möglich.

Additional Information:

More information:
Nidwalden Tourismus

Bahnhofplatz 2

6370 Stans

+41 (0)41 610 88 33

info@nidwalden.com

www.nidwalden.com

More information: www.luzern.com | shop.luzern.com

Organisation:

Nidwalden Tourismus
<http://www.nidwalden.com/>



Scan QR-Code to save this page offline,
share with friends and more.

<https://s.et4.de/zQZcf>

More hiking trails: nidwalden.com/hiking

