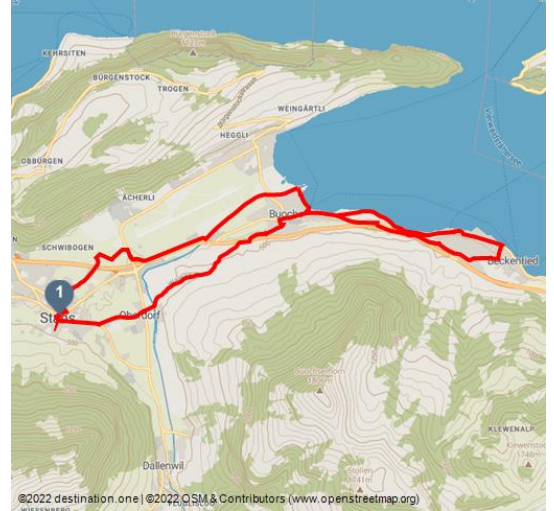











## Ennerberg E-Biketour



Beat Brechbühl, Nidwalden Tourismus



### Tour Dates:

 medium Difficulty	 19,7 km Distance	 1 h 30 min Duration	 200 m Altitude
 200 m Altitude descending	 508 m Highest Point	 435 m Lowest Point	

### Recommended Seasons:

JAN	FEB	MRZ	APR	MAI	JUN
JUL	AUG	SEP	OKT	NOV	DEZ


### Stans - Oberdorf - Ennerberg - Beckenried - Buochs - Stans

We cycle through villages, across meadows and along the lake from Stans to Beckenried and back again. The view of the mountains and Lake Lucerne is pure deceleration.

### Startpoint:

Stans railway station

### Destinationpoint:



### Ratings:

★★★★★ Panorama

★★☆☆☆ Kondition

### Address:

6370 Stans

### Author:

Nidwalden Tourismus

Stans railway station

### Directions:

We start at railway station Stans and head towards Oberdorf. At the roundabout with the Nidwalden key made of thousands of keys, we turn off to Kasernenstrasse. Passing between two hills, we reach a hill called Ennerberg. There it is worth taking a short detour to the Loreto Chapel. Here the view opens up towards Lake Lucerne. Then a quiet descent awaits us, past farms, into the middle of the village of Buochs. At the main road we turn off towards Beckenried. After a short climb, we turn right at the Hotel Postillon and follow the hidden Ridlistrasse below the motorway. In Beckenried we treat ourselves to a break and let ourselves be pampered in the lakeside restaurant Nidwaldnerhof. Along the lake and the Engelberger Aa we return to Stans, the capital of the canton of Nidwalden.

### Safety Guidelines:

Orientieren Sie sich am Mountainbike Verhaltenskodex – so bleiben Sie auf Ihrem Mountainbike gern gesehen.

### Equipent:

Das Tragen eines Velohelms ist empfohlen und bei E-Bikes ein Velolicht Pflicht.

### Tip:

Culinary tip in the vicinity:

#### **Nidwaldnerhof, Beckenried**

Der Nidwaldnerhof liegt direkt am Vierwaldstättersee. In einer wunderschönen Umgebung im Herzen der Schweiz werden Sie kulinarisch mit auserlesenen Produkten aus der Region verwöhnt.

[nidwaldnerhof.ch](http://nidwaldnerhof.ch)

### Getting There:

[Routenplaner nach Stans](#)

### Parking:

In Stans kann beim kostenpflichtigen Gemeindeparkplatz geparkt werden.

### Public Transit:

[Bahnfahrt nach Stans. Zum Fahrplan](#)

### Literature:

More information: [www.luzern.com](http://www.luzern.com) | [shop.luzern.com](http://shop.luzern.com)

### Organisation:

Nidwalden Tourismus  
<http://www.nidwalden.com/>



Scan QR-Code to save this page offline,  
share with friends and more.

<https://s.et4.de/mh8-d>

Die Broschüre «Velotouren in Ob- und Nidwalden» ist bei Nidwalden Tourismus erhältlich.

**Additional Information:**

For tourist information:

Nidwalden Tourism

Bahnhofplatz 2

6370 Stans  
+41 41 610 88 33

[info@nidwalden.com](mailto:info@nidwalden.com)

[nidwalden.com](http://nidwalden.com)

Cycling routes

Mountain bike tours

