









Flühmatt Trail



Engelberg - Titlis Tourismus, Engelberg-Titlis Tourismus



Tour Dates:

 easy Difficulty	 5,3 km Distance	 1 h 19 min Duration	 448 m Altitude
 448 m Altitude descending	 1416 m Highest Point	 1004 m Lowest Point	

Recommended Seasons:

JAN	FEB	MRZ	APR	MAI	JUN
JUL	AUG	SEP	OKT	NOV	DEZ

Sunny excursion with view over the village.

After the monastery, past the cemetery, we cross the Ochsenmatt up to the boat to the Flühmatt, from where a wonderful view and the world's best Älplermagronen are waiting for us. Rockier downhill run into the valley.

Startpoint:

Gmeinegg

Destinationpoint:



Ratings:

★★★★☆ Panorama

Address:

6390 Engelberg

Author:

Engelberg - Titlis Tourismus

Engelberg

Directions:

Gmeinegg, Oberes Bord, Flühmatt, Zelgli, Engelberg

Tip:

The monastery and the "Älplermagronen" in the restaurant Flühmatt.

Additional Information:

Restaurant Flühmatt: <https://brunni.ch/26/en/restaurant-fluhmatt>

Organisation:

Engelberg-Titlis Tourismus

<http://www.engelberg.ch/>



Scan QR-Code to save this page offline,
share with friends and more.

<https://s.et4.de/zH3Nf>

