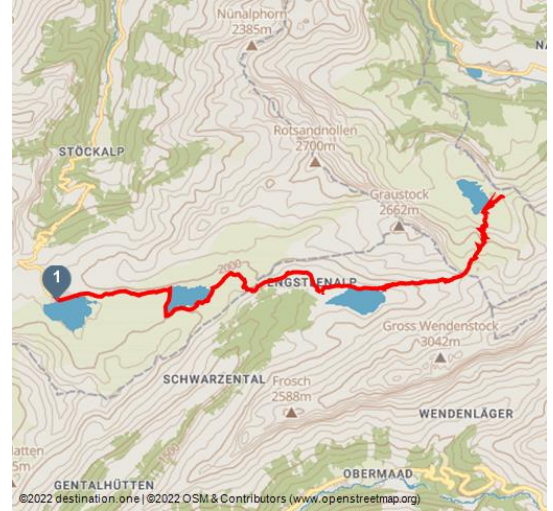











## Four Lakes Trail



Obwalden Tourismus, Obwalden Tourismus



### Tour Dates:

 medium Difficulty	 14,5 km Distance	 4 h 35 min Duration	 518 m Altitude
 624 m Altitude descending	 2209 m Highest Point	 1764 m Lowest Point	

### Recommended Seasons:

JAN	FEB	MRZ	APR	MAI	JUN
JUL	AUG	SEP	OKT	NOV	DEZ

Fantastic mountain scenery around the mighty Titlis, unique flora, deep blue lakes and breathtaking views of the Central Swiss Alps – these are just some of the highlights of this hike.

This itinerary of the Four Lakes Trail starts at the upper terminus of the Melchsee-Frutt aerial cableway. The path first leads to Lake Melch, the sparkling natural reservoir increasingly popular with anglers. At the water's edge is a pretty little chapel, in demand for weddings. The path leads directly via Müllerenhütte to Lake Tannen, a good place for a barbecue break as it benefits from sheltered seating. Tannalp is a little further, after which the path descends to enchanting Lake Engstlen, also a fishing destination.

The ascent to the Joch Pass begins at Lake Engstlen. The refuge up there offers refreshments, after which you descend to Lake Trüb on the other side of the mountain, where you can hire a rowing boat and admire the scenery

# OBWALDEN

der Geheimtipp

### Ratings:

- ★★★★☆ Panorama
- ★★☆☆☆ Kondition

### Address:

6068 Melchsee-Frutt

### Author:

Obwalden Tourismus

### Organisation:

Obwalden Tourismus  
<https://www.obwalden-tourismus.ch/de/>

from the water. The Untertrübsee restaurant on the path down to Engelberg is reputed to serve up the best meringues – worth a look in!



Scan QR-Code to save this page offline, share with friends and more.

<https://s.et4.de/hT-0d>

**Startpoint:**

Talstation Stöckalp

**Destinationpoint:**

Bahnhof Engelberg

**Public Transit:**

Mit dem Zug entweder nach Engelberg oder nach Sarnen. Von Sarnen danach mit dem Postauto nach Stöckalp (Talstation Melchsee-Frutt).

**Additional Information:**

The hike can also be completed in the other direction (Engelberg to Melchsee-Frutt).

