







From Stoos to Muotatal



Stoos-Muotatal Tourismus, Stoos-Muotatal Tourismus GmbH



Tour Dates:

 medium Difficulty	 14,3 km Distance	 4 h 48 min Duration	 715 m Altitude
 1375 m Altitude descending	 1621 m Highest Point	 608 m Lowest Point	

Recommended Seasons:

JAN	FEB	MRZ	APR	MAI	JUN
JUL	AUG	SEP	OKT	NOV	DEZ

Hike from the car-free mountain village of Stoos through wild and romantic areas into the Muotathal.

We cross the village Stoos on the way to Wannentritt - Muotathal. At the last houses choose like the turn-off direction "Holibrig" to gain height for the first time and to let the view wander into the distance. During the first part of the hike, the Mythen dominate the panorama. After the Alp Metzg the signpost "Rinderchruteren" leads us down to the Chruterenwald. Here the forest is a striking contrast to the gentle alpine pastures. As a result of the soil, which is strongly interspersed with karst rocks, the forest has been preserved because it was not suitable for clearing alpine pastures. At Alp Bärhalten, a look back offers a magnificent panorama over the Stoos Alps and forwards into the Muota Valley. The trail continues over the Füdlen Alps and the Laubgarten to the Wannentritt, again and again with changing views. From the Wannentritt we can see the impressive Chaiserstock chain. The soft terrain of the Stoos



Ratings:

- ★★★★☆ Panorama
- ★★★★☆ Kondition

Address:

6433 Stoos

Author:

Stoos-Muotatal Tourismus

Organisation:

Stoos-Muotatal Tourismus GmbH
<https://stoos-muotatal.ch/>

Alps is replaced by the rugged limestone cliffs. Down into the valley we choose the path north around the Schwarzstock. Through the shady forest we reach the Höch Weidli, a natural balcony overlooking the Muota valley. Shortly below we experience for the first time the different topography of the terrain while crossing a rock band. Before the construction of the alpine and forest roads, these used to be the connecting roads between alpine settlements and the village. At Frutt we decide again for an old connecting path between the settlements and choose the hiking route over the Wissenwand to the lower Flüelen in the valley. The impressive path through the Feldbänder from the Unter Wissenwand used to be the school route of the Wissenwand Kinder!



Scan QR-Code to save this page offline, share with friends and more.

https://s.et4.de/dTf_d

Startpoint:

Mountain station funicular Schwyz-Stoos

Destinationpoint:

Muotathal

Directions:

Stoos Bergstation - Metzg - Füdlen - Wannentritt - Höch Weidli - Muotathal

Safety Guidelines:

Follow the signs to the valley.

Equipent:

Hiking boots with good profile or trekking boots, rain jacket, drink, food, possibly sticks.

Tip:

A stop in the cosy Muotatal with various attractions.

Getting There:

By car on the A4 to the Schwyz exit, then in the direction of Muotathal to the valley station of the large Schwyz-Stoos funicular or by car turn onto Morschacherstrasse (at Wolfsprung), then follow the signs to Morschach and continue to the valley station of the small Morschach-Stoos aerial cableway.

Parking:

Parking is available at the valley station of the Schwyz-Stoos funicular and the Morschach-Stoos aerial cableway.

Public Transit:

By train to Schwyz-Seewen station, then by bus to the valley station of the large Schwyz-Stoos cable car (line 501 Schwyz - Muotathal) or by train to SBB Brunnen station, then by bus to the valley station of the small Morschach-Stoos cable car.

Literature:

Wanderkarte der Region Stoos-Muotatal (Erhältlich an allen Stationen der Stoosbahnen).

Additional Information:

Stoosbahnen AG, 041 818 08 08

info@stoos.ch

www.stoos-muotatal.ch

