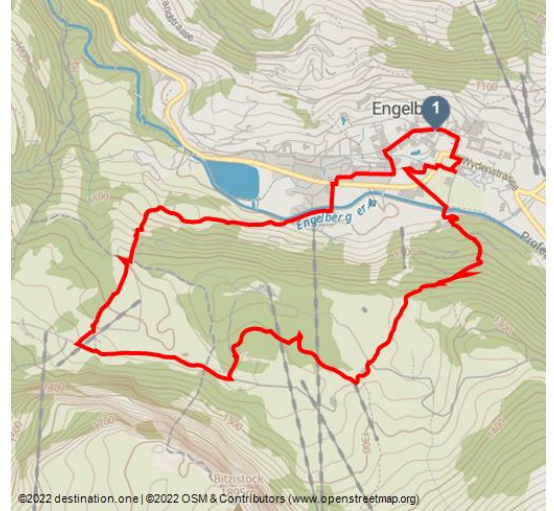






Gerschni Loop



Engelberg - Titlis Tourismus, Engelberg-Titlis Tourismus



Tour Dates:

 easy Difficulty	 9,2 km Distance	 1 h 41 min Duration	 308 m Altitude
 308 m Altitude descending	 1260 m Highest Point	 995 m Lowest Point	

Recommended Seasons:

JAN	FEB	MRZ	APR	MAI	JUN
JUL	AUG	SEP	OKT	NOV	DEZ

Easy trail with beautiful mountain panorama!

A varied trail leads you from the Bänklialp through the Gerschniwald forest to the Gerschni plateau. On the Gerschni you cross the plateau between cow meadows, forests and moors. From Untertrübsee you descend on old stairs and paths back to the valley.

Startpoint:

Bänklialp

Destinationpoint:



Ratings:

★★★★☆ Panorama

Address:

6390 Engelberg

Author:

Engelberg - Titlis Tourismus

Stapfmattli

Directions:

Bänklialp, Gerschni, Untertrübsee, Stapfmattli

Tip:

ski jump, high moor, alpine cheese dairies Gerschni & Untertrübsee

Organisation:

Engelberg-Titlis Tourismus
<http://www.engelberg.ch/>



Scan QR-Code to save this page offline,
share with friends and more.

<https://s.et4.de/dx4sf>



©2022 destination one | ©2022 OSM & Contributors (www.openstreetmap.org)