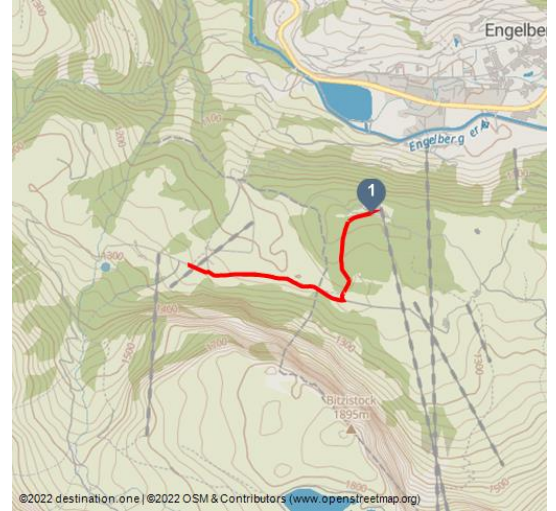











## Gerschnialp Station - Untertrübsee



Engelberg - Titlis Tourismus, Engelberg-Titlis Tourismus



### Tour Dates:

 easy Difficulty	 1,7 km Distance	 0 h 29 min Duration	 45 m Altitude
 66 m Altitude descending	 1267 m Highest Point	 1201 m Lowest Point	

### Recommended Seasons:

JAN	FEB	MRZ	APR	MAI	JUN
JUL	AUG	SEP	OKT	NOV	DEZ

**At the foot of the Titlis, wander through the Gerschni forest and marvel at the snow-covered, fairytale forests.**

The Titlis funicular takes you from the TITLIS valley station up to Gerschnialp. From the top station you follow the road for a short distance until you reach the well-signposted starting point of the winter hiking trail. After a short time this leads to the first highlight of the tour, the Gerschniwald. Snow-covered fir trees, covered tree trunks and the crackling of snow under your shoes immerse you in a fairytale world. Once you have reached the edge of the forest near Schlegi, you pass through the open terrain along the Bitzistock. Here a view into the valley is recommended. Soon the mountain restaurant Untertrübsee appears in the distance, the end of the tour. In the restaurant Untertrübsee the Meringue with cream is an insider tip. It's worth planning a stop. The way back is the same.



### Ratings:

- ★★★★★ Panorama
- ★☆☆☆☆ Kondition

### Address:

6390 Engelberg

### Author:

Engelberg - Titlis Tourismus

### Startpoint:

Gerschnialp Station

### Destinationpoint:

Untertrübsee

### Directions:

Gerschnialp Station - Untertrübsee

### Safety Guidelines:

When planning, please refer to the winter sports report where it is indicated whether the winter hiking trails are prepared and open.

### Equipent:

High and firm hiking boots or winter boots, warm clothes, sun protection, hiking poles are advantageous.

### Tip:

A must for everyone is a stop at the restaurant Untertrübsee for Meringue with cream.

### Getting There:

Take the Motorway A2 (Basel-Luzern-Gotthard) to Stans-south. From there follow the main road for 20 km to Engelberg. Engelberg is about 30 minutes from Lucerne. From Zurich you need about 1 h 15 min, and from Bern or Basel approximately 1 h 45 min.

### Parking:

Parking spaces are available in Engelberg for a fee.

### Public Transit:

National and international connections (from Zurich airport connections every half hour with approx. 1h travel time) to Lucerne. Afterwards with the Zentralbahn in 43 minutes through varied landscape and gorges up to Engelberg.

### Additional Information:

Wintersportbericht

Free sports bus

Panoramic map

### Organisation:

Engelberg-Titlis Tourismus

<http://www.engelberg.ch/>



Scan QR-Code to save this page offline, share with friends and more.

[https://s.et4.de/SkL\\_d](https://s.et4.de/SkL_d)

