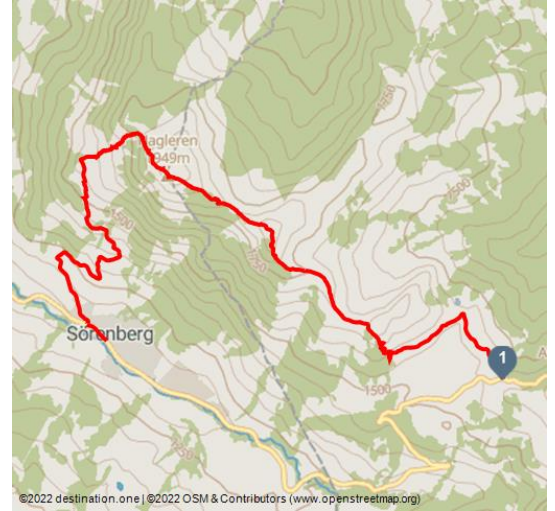










Glaubenbielen - Sörenberg



Martin Mägli, UNESCO Biosphäre Entlebuch



Tour Dates:

 medium Difficulty	 9,8 km Distance	 3 h 35 min Duration	 485 m Altitude
 903 m Altitude descending	 1948 m Highest Point	 1151 m Lowest Point	



**UNESCO BIOSPHÄRE
 ENTLEBUCH
 LUZERN SCHWEIZ**

Ratings:

- ★★★★★ Panorama
- ★★☆☆☆ Kondition

Recommended Seasons:

JAN	FEB	MRZ	APR	MAI	JUN
JUL	AUG	SEP	OKT	NOV	DEZ

Longish walk #n demanding mountain and moorland terrain featuring a wealth of views.

Enjoy a panoramic walk starting at the Glaubenbielen car park with views of the Brienzler Rothorn, later joined by the mountains of the Schratzenfluh. The all-round view on the Nünalpstock is spectacular: you can see the peaks of the Bernese and Central Swiss Alps, before them the Rothorn chain and, to the west, the Pilatus, Stanserhorn and Rigi. Deep down in the valley lies Lake Sarnen.

Startpoint:

Address:

6074 Giswil

Author:

Sörenberg Flühli Tourismus

Organisation:

UNESCO Biosphäre Entlebuch
<https://www.biosphaere.ch/de/>



Scan QR-Code to save this page offline, share with friends and more.

https://s.et4.de/GvQ_d

Glaubenbielen car park

Destinationpoint:

Sörenberg

Directions:

Parkplatz Glaubenbielen - Rotspitz - Nünalpstock - Teufimattsattel - Haglere
- Alpweid - Sörenberg

Safety Guidelines:

This walk calls for surefootedness.

Equipent:

Sturdy footwear, rainwear and picnic.

Tip:

Die Wanderung ist im Herbst wegen der farbigen Moorlandschaft und klaren Weitsicht besonders schön.

Getting There:

From Schüpfheim via Flühli and through Sörenberg, following the "Panoramastrasse" (panorama road) as far as the Glaubenbielen pass car park. If coming from the other side: via Giswil on the Panoramastrasse to the Glaubenbielen pass.

Parking:

Car park at the Glaubenbielen pass

Public Transit:

Train to Schüpfheim then PostBus 241 to the Glaubenbielen pass. Note that the PostBus makes this trip just three times a day.

Literature:

Die Broschüre «Wandern» mit vielen interessanten Wandervorschläge erhalten Sie bei Sörenberg Flühli Tourismus oder im Broschüren-Shop auf www.soereneberg.ch

Maps:

Offizielle Karte der Schweizer Wanderwege 1:33'333 «Napf-Sörenberg», ISBN-Nummer 978-3-302-33321-2

Additional Information:

More information: www.luzern.com | shop.luzern.com

Sörenberg Flühli Tourismus

Rothornstrasse 21

CH-6174 Sörenberg

Telefon +41 (0)41 488 11 85

www.soerenberg.ch

