










Golf track



Engelberg - Titlis Tourismus, Engelberg-Titlis Tourismus



Tour Dates:

 medium Difficulty	 4,3 km Distance	 0 h 35 min Duration	 76 m Altitude
 23 m Altitude descending	 1096 m Highest Point	 1040 m Lowest Point	

Recommended Seasons:

JAN	FEB	MRZ	APR	MAI	JUN
JUL	AUG	SEP	OKT	NOV	DEZ

The round of golf offers a varied terrain of around 4.3 kilometres.

The golf training track with start and finish in the golf clubhouse runs over the golf course of Engelberg and leads over a varied terrain with shorter and longer ascents and descents to the valley station of the Fürenalpbahn and back. The idyllic landscape surrounded by Titlis and Spannörtern offers a wonderful backdrop.

Startpoint:

Golf-Clubhaus - can be reached with the free sports bus from Engelberg railway station



Ratings:

- ★★★★☆ Panorama
- ★★☆☆☆ Kondition

Address:

6390 Engelberg

Author:

Engelberg - Titlis Tourismus

Destinationpoint:

Golf-Clubhaus

Equipent:

The cross-country skiing equipment can be rented in the sports shops in Engelberg.

Tip:

Combine the golf track with the valley track and start your cross-country skiing adventure in the village.

Getting There:

Take the Motorway A2 (Basel-Luzern-Gotthard) to Stans-south. From there follow the main road for 20 km to Engelberg. Engelberg is about 30 minutes from Lucerne. From Zurich you need about 1 h 15 min, and from Bern or Basel approximatly 1 h 45 min.

Parking:

Parking spaces are available in Engelberg for a fee.

Public Transit:

National and international connections (from Zurich airport connections every half hour with approx. 1h travel time) to Lucerne. Afterwards with the Zentralbahn in 43 minutes through varied landscape and gorges up to Engelberg.

Additional Information:

Cross Country Map

Cross country pass

Ski Report

Mountain railway ticket

Cross country schools

Organisation:

Engelberg-Titlis Tourismus

<http://www.engelberg.ch/>



Scan QR-Code to save this page offline, share with friends and more.

<https://s.et4.de/rJLcf>

