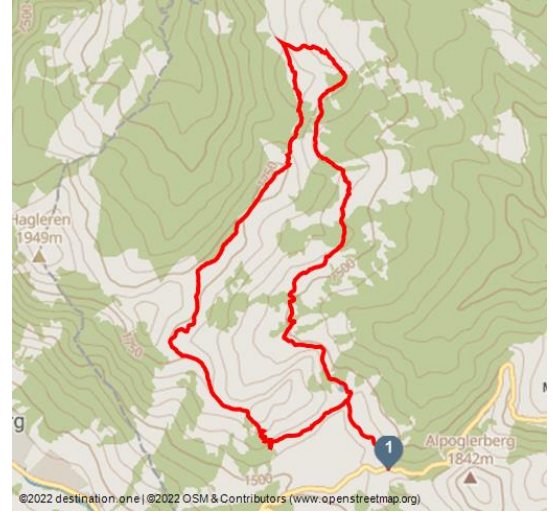











## Haldimattstock circular hike



Obwalden Tourismus, Obwalden Tourismus



### Tour Dates:

 medium Difficulty	 13,1 km Distance	 4 h 16 min Duration	 508 m Altitude
 508 m Altitude descending	 1794 m Highest Point	 1488 m Lowest Point	

# OBWALDEN

der Geheimtipp

### Recommended Seasons:

JAN	FEB	MRZ	APR	MAI	JUN
JUL	AUG	SEP	OKT	NOV	DEZ

**Glaubenbielen is a gateway to a cultural landscape that is extremely varied in terms of landscape and alpine economy.**

From the Glaubenbielen pass car park, the little road leads northwards to the Ribiseeli lake, an amphibian habitat of national importance. In the catchment area of the Gross Laui, a feared torrent in the valley, the painstakingly renovated Prügel path leads alternately through fens and scattered forest over the Unterwengen and Ror alps to Loo. Here, the path climbs up over the alp to Looegg. The varied ridge path then leads southwards to the Haldimattstock. The ascent to the alt. 1792 m Haldimattstock is rewarded with magnificent all-round views. Following the flat ridge, the path branches down to Nünalp and over the Heimegg to Rotspitz. From there it's a steep descent to the alp huts of Glaubenbielen. The little alp restaurant there is a good place to stop off for a bite to eat and some refreshment.

### Ratings:

- ★★★★☆ Panorama
- ★★★★☆ Kondition

### Address:

6074 Giswil

### Author:

Obwalden Tourismus

### Organisation:

Obwalden Tourismus  
<https://www.obwalden-tourismus.ch/de/>



Scan QR-Code to save this page offline,  
share with friends and more.

<https://s.et4.de/Lb5cf>

---

### **Startpoint:**

Glaubenbielen car park

### **Destinationpoint:**

Glaubenbielen car park

### **Getting There:**

#### **Luzern Richtung Giswil:**

Auf der Autobahn von Luzern nach Giswil. Danach über die  
Panoramastrasse bis zum Glaubenbielen Parkplatz.

#### **Interlaken Richtung Giswil:**

Von Interlaken bis nach Brienzwiler. Danach über den Brünigpass, an  
Lungern vorbei, bis Giswil. Weiter geht es über die Panoramastrasse bis zum  
Glaubenbielen Parkplatz.

### **Parking:**

Parkplatz bei Glaubenbielen

