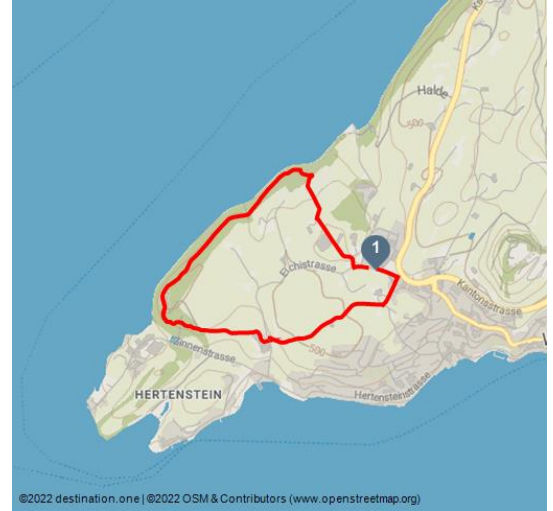










## Helsana-Trail Weggis (4,2 km)



Christin Schwägli (Luzern Tourismus AG), Region Luzern-Vierwaldstättersee



### Tour Dates:

			
4 km Distance	1 h 10 min Duration	73 m Altitude	73 m Altitude descending
			
511 m Highest Point	448 m Lowest Point		

### Recommended Seasons:

JAN	FEB	MRZ	APR	MAI	JUN
JUL	AUG	SEP	OKT	NOV	DEZ

### Keep fit and follow the signposted Helsana-Trail in Weggis.

The waymarked Nordic walking trail on the Hertenstein peninsula with wonderful views of the lake and alpine panorama.

### Directions:

From the Thermoplan company follow the signposts via Hügerihof-Eggisbüel.

### Getting There:



### Address:

6353 Weggis

### Author:

Tourist Information Weggis (Luzern Tourismus AG)

### Organisation:

Tourist Information Weggis  
<https://www.weggis-vitznau.ch/de/>

From the motorway exit Küssnacht follow the main street to Weggis.

**Parking:**

Few parkings (blue zone) directly at the Thermoplan company. Further parkings only a few minutes walk from the start.

**Public Transit:**

Get to Weggis from Lucerne by boat or via Küssnacht with train/bus.



Scan QR-Code to save this page offline, share with friends and more.

<https://s.et4.de/Sw-0d>



©2022 destination.one | ©2022 OSM & Contributors (www.openstreetmap.org)