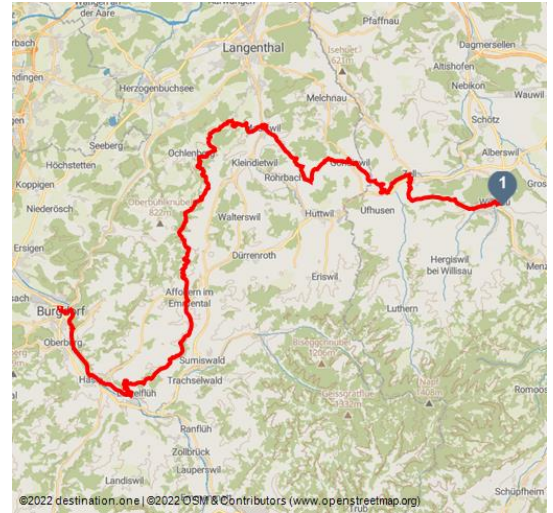











Herzroute Willisau - Burgdorf #99



Christof Sonderegger, Erlebnismacher AG - #wirsindofflinehelden



Tour Dates:

			
hard	64,9 km	5 h 15 min	1210 m
Difficulty	Distance	Duration	Altitude
			
1230 m	838 m	531 m	
Altitude descending	Highest Point	Lowest Point	



Recommended Seasons:

JAN	FEB	MRZ	APR	MAI	JUN
JUL	AUG	SEP	OKT	NOV	DEZ

Curving in wonder through the fairy-tale hilly landscape and entrusting yourself to the symphony of hills and vistas.

As early as 2003, the Herzroute ventured on this traverse between Willisau in Lucerne and the Emmental. The stage has since acquired cult character and is considered worryingly addictive. It takes the traveler on winding paths through a landscape that is hardly known. From Willisau, you enter the «Oberaargau» via Zell in Lucerne, an atmospheric part of the canton of Berne that increasingly turns into Emmental. The hills become higher, the ridges more impressive, the farmhouses more typically. At Affoltern at the latest, the route builds up to a scenic crescendo that can hardly be topped. Far-reaching views of the Alps and the Jura frame the cascade of hills that spread out before us. Via the Gotthelf village of Lützelflüh, you follow the Emme riverbank path to Burgdorf, whose proud castle towers over the valley and welcomes you.

Ratings:

★★★★★ Panorama
 ★★★★★☆ Kondition

Address:

6130 Willisau

Author:

Herzroute AG

Organisation:

Erlebnismacher AG - #wirsindofflinehelden
<https://erlebnismacher.ch/>



Scan QR-Code to save this page offline,
share with friends and more.

<https://s.et4.de/thV6f>

Startpoint:

station de vélos Willisau or Burgdorf

Destinationpoint:

station de vélos Burgdorf or Willisau

Equipent:

e-bike reservations recommended at rentabike.ch

Tip:

Around Oschwand. From the Herzroute, follow the signpost to the Amiet-Hesse-Weg and learn stories about the life and work of the artist Cuno Amiet.

Public Transit:

Arrival by train ideal, rental station 50m next to train station.

Additional Information:

The route is signposted in both directions as Route 99 «Herzroute». Have a look at the Herzroute website? herzroute.ch

Note: There may be significant deviations in the indication of the altitude difference between SchweizMobil and Outdooractive. This is based on a differently resolved terrain model, while SchweizMobil is already taking in consideration small differences.

