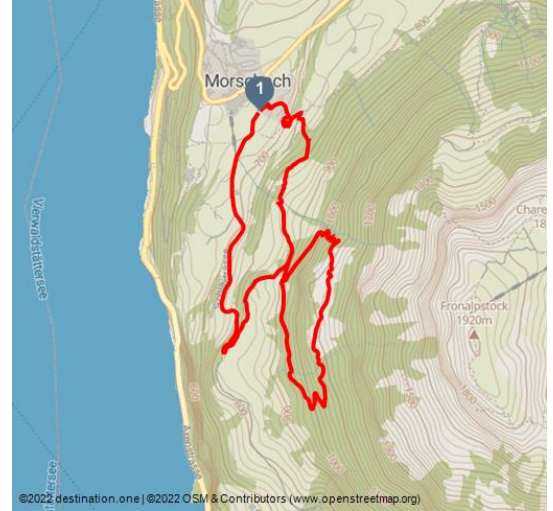











Hike to the Schilteli



Stoos-Muotatal Tourismus, Stoos-Muotatal Tourismus GmbH



Tour Dates:

| | | | |
|---|---|---|--|
|  |  |  |  |
| medium Difficulty | 7,1 km Distance | 3 h Duration | 575 m Altitude |
|  |  |  | |
| 575 m Altitude descending | 1122 m Highest Point | 643 m Lowest Point | |



Recommended Seasons:

| | | | | | |
|-----|-----|-----|-----|-----|-----|
| JAN | FEB | MRZ | APR | MAI | JUN |
| JUL | AUG | SEP | OKT | NOV | DEZ |

Ratings:

★★★★★ Panorama
 ★★★☆☆ Kondition

Address:

6443 Morschach

Author:

Stoos-Muotatal Tourismus GmbH / Schwyzer Wanderwege

Organisation:

Stoos-Muotatal Tourismus GmbH
<https://stoos-muotatal.ch/>

The panorama on the Schilteli Alp is overwhelming.

The hike to Alp Schilteli starts at the Tourismusplätzli in the village centre of Morschach. A small section of the route runs along the "Swiss Path" and then turns east towards Degenbalm. Uphill and through the forest you reach the Hetzig homestead. From this platform you can effortlessly overlook the whole village of Morschach. Now the trail follows the natural road through a forest to the Alp Schilteli turn-off. The mountain path to your destination leads you through the shady forest and along the Luitobel. Comfortable wooden steps are built into the upper part of the path and there is a sturdy fence everywhere on the valley side for safety reasons. On the Schilteli Alp, you are offered a tremendous panorama. From the Schwyz valley basin to the Uri Alps, everything is in front of you, you can even discover Seelisberg with the Seeli. The way back leads you on the natural road through the Schilteli forest back down into the valley. If you keep quiet, you may have the opportunity

More information: www.luzern.com | shop.luzern.com

to observe some game here. To avoid returning to Morschach the same way, leave the road heading west and hike over the Schilti homestead, practically towards Lake Lucerne. When you reach the road, take the path towards Morschach. You are then already back on the "Swiss Path", which leads towards the village. Towards your destination, you will pass idyllic homesteads and two chapels that invite you to take a break.



Scan QR-Code to save this page offline, share with friends and more.

<https://s.et4.de/yHBnf>

Startpoint:

Infopavillon Morschach

Destinationpoint:

Infopavillon Morschach

Directions:

Infopavillon Morschach - Degenbalm - Hetzig - Schilteli - Hinter Schilteli - Infopavillon Morschach

Equipent:

Gute Wanderschuhe mit gutem Profil oder Trekkingschuhe.

Getting There:

Coming from Basel-Lucerne:

Continue on the A14 from Lucerne in the direction of Zug. After 20 km, you come to the Rütihof intersection. There, you take the A4 motorway in the direction of Schwyz. At Brunnen, the motorway reduces to a two-lane highway. Stay on this route in the direction of Gotthard / Morschach. 500 metres after the 1.1 km-long Mosi Tunnel, turn left off of the highway in the direction of Morschach.

Coming from Lake Constance and Rapperswil:

At Rapperswil, drive in the direction of Pfäffikon / Gotthard. At Pfäffikon, drive a short distance on the A3 motorway in the direction of Gotthard. Then take the first exit in the direction of Gotthard / Schwyz. The road will take you to Schwyz via Rothenthurm and Sattel. At Schwyz, take the T8 bypass and continue on the A4 motorway in the direction of Gotthard / Brunnen. At Brunnen, the motorway reduces to a two-lane highway. Stay on this route in the direction of Gotthard / Morschach. 500 metres after the 1.1 km-long Mosi Tunnel, turn left off of the highway in the direction of the Morschach.

Coming from Gotthard-Altdorf:

Take the bypass (tunnel) in Flüelen in the direction of Schwyz. 500 m before Brunnen, turn right in the direction of Morschach.

More information: www.luzern.com | shop.luzern.com

Parking:

Im Dorf sind genügend Parkplätze vorhanden.

Public Transit:

Morschach is located on a sunny plateau above Lake Lucerne. The location can be reached by public transport from Brunnen via the Auto AG Schwyz Line 504 bus route.

Maps:

Wanderpanoramakarte Stoos-Muotatal

Additional Information:

Weg der Schweiz

Wanderkarte - Wanderung zum Schilteli

