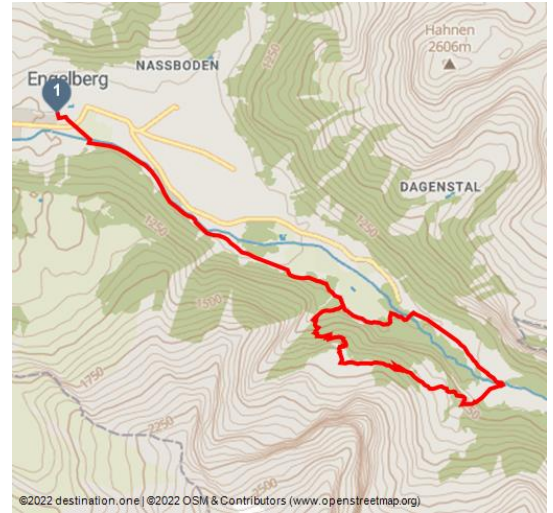










Hohfadweg



Engelberg - Titlis Tourismus, Engelberg-Titlis Tourismus



Tour Dates:

			
13,1 km Distance	3 h 57 min Duration	449 m Altitude	449 m Altitude descending
			
1448 m Highest Point	999 m Lowest Point		

Recommended Seasons:

JAN	FEB	MRZ	APR	MAI	JUN
JUL	AUG	SEP	OKT	NOV	DEZ

The Hohfad hike offers a lot of untouched nature and even more views. After the steep ascent we recommend a swim in the Hundsbach and a souvenir photo high above Engelberg. Passing by the alp Bödmen the easier descent leads back into the valley.

The starting point of the Hohfad hike is Engelberg train station. Between the houses you walk to the Sportingpark and further through an avenue to the Bänklialp bridge. Here the river Engelberger Aa is crossed. Along the left bank of the river you follow the Professors' Path for about half an hour until the gravel road narrows and starts to rise. Below the path you can watch the golfers playing before the path turns right into the forest. From here it gets really steep. In between, kicks help you to master the steepest parts. Thanks to the shade of the trees you won't sweat after the first steps. But let's face it, the ascent is definitely worth it. Suddenly the forest thins out and you stand on a high plateau. The breathtaking view of the village and the



Address:

6390 Engelberg

Author:

Engelberg - Titlis Tourismus

Organisation:

Engelberg-Titlis Tourismus
<http://www.engelberg.ch/>

surrounding mountains makes you forget the exertions of the last 45 minutes. This place, with the Titlis north face behind you, is recommended for a picnic. Already there you can hear the next highlight of the tour. In the course of the Hundsbach stream, small tubs are formed, which invite you to take a bath with their crystal clear water. But beware, the creek is fed by the glacier. The tour continues to the alp Bödmen, where you can meet llamas with a little luck. Here the descent towards Herrenrüti begins, from where you follow the hiking trail to the Fürenalp valley station. From here you have the option of taking the free summer bus back to the starting point at Engelberg train station, or you can hike over the golf course and along the Professors' Trail back to the village.



Scan QR-Code to save this page offline, share with friends and more.

<https://s.et4.de/yR0-d>

Startpoint:

Engelberg train station

Destinationpoint:

Engelberg train station

Directions:

Engelberg train station-Eienwäldli-Hohfad-Bödmen-Herrenrüti-Schleggen-Eienwäldli-Engelberg train station

Tip:

Tip: Make another stop at the Restaurant Eienwäldli and fortify yourself for the ascent. From there on, there is no stopping off point on the route. If you've forgotten the picnic, you can stock up on good stuff at Camping-Landen "Hanny's Lädäli".

Getting There:

Mit dem Auto fahren Sie auf der A2 (Basel-Gotthard) bis Stans Süd, dann auf der Hauptstrasse 20 km nach Engelberg. Engelberg liegt 30 Minuten von Luzern, 1 Stunde und 15 Minuten von Basel, Zürich oder Bern.

Parking:

Parkplätze stehen in Engelberg kostenpflichtig zur Verfügung.

Public Transit:

Nationale und internationale Verbindungen (ab Zürich Flughafen Verbindungen im Halbstundentakt mit ca. 1h Fahrzeit) bis Luzern. Danach mit der Zentralbahn in 43 Minuten durch eine abwechslungsreiche Landschaft und Schluchten hinauf nach Engelberg.

