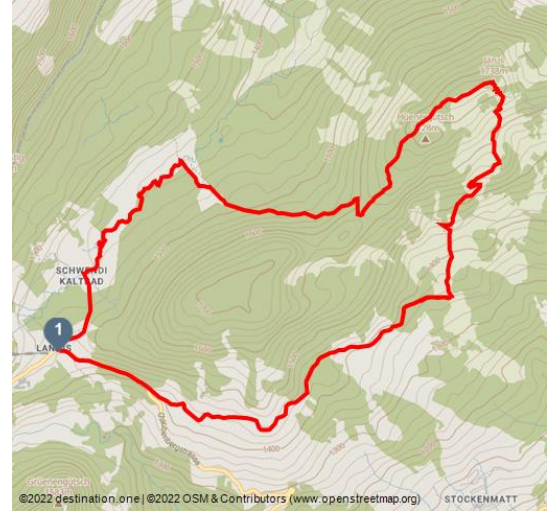











Jänzi Panorama Trail, Langis



Obwalden Tourismus, Obwalden Tourismus



Tour Dates:

 medium Difficulty	 12,3 km Distance	 4 h Duration	 524 m Altitude
 524 m Altitude descending	 1738 m Highest Point	 1348 m Lowest Point	

Recommended Seasons:

JAN	FEB	MRZ	APR	MAI	JUN
JUL	AUG	SEP	OKT	NOV	DEZ

The fairytale winter landscape in the Langis/Glaubenberg offers a unique backdrop for snowshoe hikers.

As the name Jänzi Panorama Trail suggests, this marked snowshoe trail leads up to the Jänzi, from where you can enjoy magnificent views of the surrounding mountains and the Sarneraa valley. The pink-coloured start panel at the Langis cross-country skiing hut gives an overview of the circular snowshoeing tour. It passes the Schwendi-Kaltbad restaurant, continues along the meandering Schliere, branches off eastwards at the bridge at Point 1409 up to Egg (Point 1608) and over the ridge in a northerly direction to Jänzi. It is worth taking a break at the summit cross and savouring the unique scenery. The way back leads over broad hills to Wolfetsmatt-Hohnegg and back to the Langis car park (last section along the road.).

OBWALDEN

der Geheimtipp

Ratings:

- ★★★★★ Panorama
- ★★☆☆☆ Kondition

Address:

6063 Schwendi

Author:

Obwalden Tourismus

Organisation:

Obwalden Tourismus
<https://www.obwalden-tourismus.ch/de/>

Startpoint:

Langis

Destinationpoint:

Langis

Safety Guidelines:

The snowshoe tour and its description were developed in collaboration with local mountain and tour guides. It is only a suggested tour and is not signposted or protected from alpine hazards. It does not pass through wildlife protection zones and avoids obvious danger spots provided the snow and avalanche conditions are normal.

Good preparation for the tour with the appropriate equipment is essential. Information about the latest avalanche situation can be found in the links below.

You undertake the tour at your own risk. Obwalden Tourism declines all liability in the event of personal injury or damage to property on the suggested snowshoe tour.

Getting There:

Mit Privatauto oder Postauto ab Sarnen (tägliche Verbindungen von Mitte Dezember bis anfangs April). Wer mit dem Postauto anreist, erhält eine Reduktion auf ein Getränk, die Sportgerätmiete oder die Langlaufkarte. Der Parkplatz Langis ist im Winter kostenpflichtig. Zu beachten ist, dass an Wochenenden bei schönem Wetter der Parkplatz bereits um 10.00 Uhr komplett besetzt ist. Man muss sich also früh auf den Weg machen oder mit dem ÖV anreisen.

Public Transit:

Mit dem Zug von Luzern/ Interlaken bis Sarnen und von dort weiter mit dem Postauto ins Langis.

Fahrplan

Additional Information:

www.slf.ch

www.wildruhezonen.ch



Scan QR-Code to save this page offline, share with friends and more.

https://s.et4.de/SG_0d

