
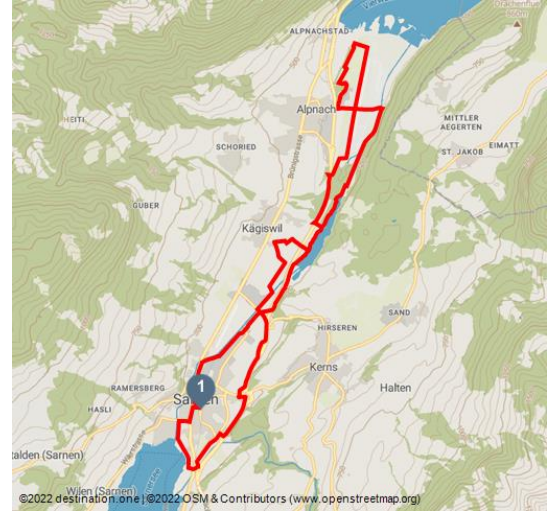











## Lake Wichel circular ride



Obwalden Tourismus, Obwalden Tourismus



### Tour Dates:

 easy Difficulty	 20,2 km Distance	 1 h 23 min Duration	 50 m Altitude
 51 m Altitude descending	 485 m Highest Point	 436 m Lowest Point	

### Recommended Seasons:

JAN	FEB	MRZ	APR	MAI	JUN
JUL	AUG	SEP	OKT	NOV	DEZ

**Nearby Lake Wichel is a popular recreation area in idyllic nature and tranquillity. Not least because of the cliff rising to the Kernwald forest in the background, the lake makes a rewarding photo motif.**

The starting point of this cycle route is Sarnen. Numerous sights bear witness to an eventful history. The village is characterised by bourgeoisie, small businesses and services. The lovely old town hall stands in the immediate vicinity of Sarnen's picturesque village square. It has represented Canton Obwalden for almost 600 years. Along the Sarneraai you reach the Wichelsee nature reserve, where water birds can be observed. From here you can see the small Dunschtigchäppeli chapel, which can accommodate no more than 20 worshippers. It was erected after a major cattle epidemic in 1779. Continue in the direction of Alpnach, past the airfield, which cannot be

# OBWALDEN

der Geheimtipp

### Ratings:

★★★★☆ Panorama

### Address:

6060 Sarnen

### Author:

Obwalden Tourismus

### Organisation:

Obwalden Tourismus  
<https://www.obwalden-tourismus.ch/de/>



Scan QR-Code to save this page offline, share with friends and more.

<https://s.et4.de/r8Mcf>

missed. On hot summer days, the bathing area at Lake Alpnach offers a refreshing dip before the return journey to Sarnen.

**Startpoint:**

Sarnen

**Destinationpoint:**

Sarnen

**Additional Information:**

Follow the red cycling signposts.

