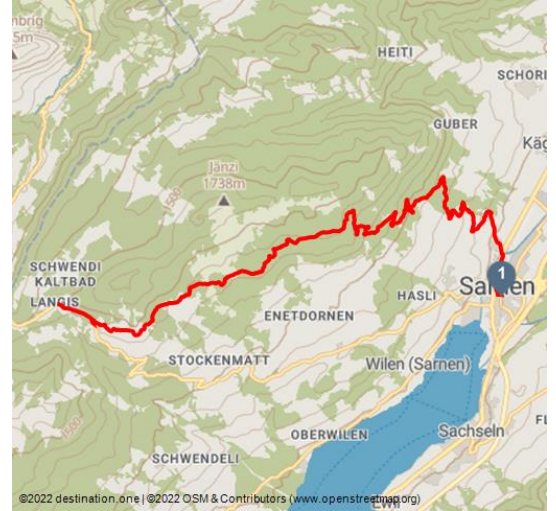











Langis Bike



Obwalden Tourismus, Obwalden Tourismus



Tour Dates:

 medium Difficulty	 17,6 km Distance	 3 h 25 min Duration	 1192 m Altitude
 223 m Altitude descending	 1461 m Highest Point	 469 m Lowest Point	

Recommended Seasons:

JAN	FEB	MRZ	APR	MAI	JUN
JUL	AUG	SEP	OKT	NOV	DEZ

Idyllic bike tour from Sarnen into the flowery high moorland landscape of the Langis.

Passing bubbling streams and through secluded forests, unexpected vantage points open up with views of the Central Swiss and Bernese glacier peaks. North of Sarnen, past the two-storey hive and the Chapel of the Holy Cross, the view opens up on the left to the village of Sarnen and the striking valley cut to the Melch valley. Lake Alpnach, the Stanserhorn, the Rigi and the Mythen can be seen through the next clearing in the forest to the north. In the midst of the exotically colourful flora just before Alp Liebäfang, fresh mountain spring water offers a chance to replenish your drink supplies. A somewhat steeper concrete road winds up to the snow hole, where it turns into a gently ascending forest road. Schwanden's Schluochtseeli lake

OBWALDEN

der Geheimtipp

Ratings:

- ★★★★☆ Panorama
- ★★★☆☆ Kondition

Address:

6060 Sarnen

Author:

Obwalden Tourismus

Organisation:

Obwalden Tourismus
<https://www.obwalden-tourismus.ch/de/>

shimmers black on the left. A newly constructed connecting path leads through the quiet moorland.



Scan QR-Code to save this page offline, share with friends and more.

<https://s.et4.de/HKWvf>

Startpoint:

Sarnen

Destinationpoint:

Langis

