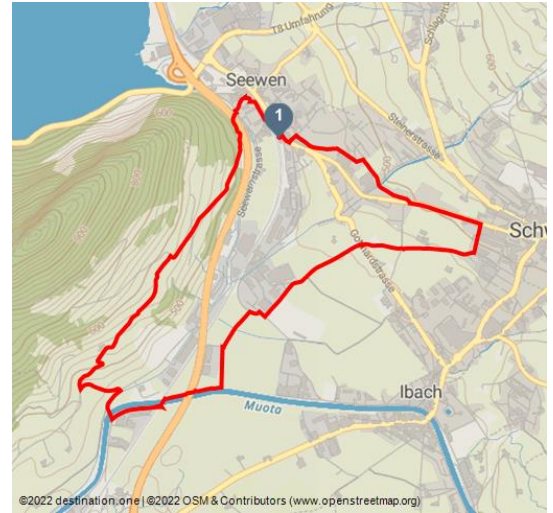











## LEK Circular Trail 2022 "Up the Urmiberg"




Gemeinde Schwyz, Erlebnisregion Mythen



### Tour Dates:

 medium Difficulty	 7,7 km Distance	 2 h 5 min Duration	 201 m Altitude
 201 m Altitude descending	 587 m Highest Point	 444 m Lowest Point	



### Recommended Seasons:

JAN	FEB	MRZ	APR	MAI	JUN
JUL	AUG	SEP	OKT	NOV	DEZ

**The circular trail "Auf den Urmiberg" leads from Schwyz railway station via the Urmiberg past Hochstamm orchard down to the Muota and from there via Wintersried back to Seewen.**

Urmiberg - Traditional cultural landscape  
 From Schwyz railway station, it takes just a few minutes to cross under the A4 motorway at the foot of the Urmiberg. During the ascent, the Fronalpstock is always in view - the magnificent Mythen are at your back. The latter can be marvelled at comfortably from one of the benches during a first breather. Along the hiking trail you can observe plant species typical of the area. In the midst of the traditional cultivated landscape, characterised by high-trunk field fruit trees and dry stone walls, there is a magnificent view over the municipality of Schwyz.

Back to the valley floor at the Muota

### Ratings:

- ★☆☆☆☆ Panorama
- ★★☆☆☆ Kondition

### Address:

6423 Seewen

### Author:

Erlebnisregion Mythen

### Organisation:

Schwyz Wanderwege  
<http://www.schwyz-wanderwege.ch/>

The descent leads the hikers across meadows, along typical countryside paths down to the valley floor and occasionally onto Ingenbohl's municipal ground. In the distance, there is a momentary view of the Lake of Uri. At the bottom, a bridge leads over the Seeweren and the Muota, which meet here for the first time and then flow into Lake Lucerne almost three kilometres downstream at Brunnen. The trail then leads for a short section on the left bank upstream along the Muota.

Through the outskirts to the railway station

From the Muota, the circular trail leads past Agro Energie and the Wintersried sports facility through intensively used agricultural land to the edge of the Schwyz settlement. Along the gap road lined by a row of trees, you have a great view past the Fronalpstock to the Alps. A few seats invite you to linger. On the way back to the station, it is worth making a detour to the Bundesbriefmuseum. Along Bahnhofstrasse you can admire stately buildings and a magnificent stand of old trees.

### Startpoint:

Train station Schwyz

### Destinationpoint:

Train station Schwyz

### Directions:

Bahnhof Schwyz, Seewen 455 m.ü.M - Husmatt 585 m.ü.M - Wiss-Erlen 533 m.ü.M - Stegstuden 448 m.ü.M - Wintersried 446 m.ü.M - Lücken 490 m.ü.M - Bahnhof Schwyz, Seewen 455 m.ü.M

### Equipent:

Hiking shoes or trainers, rain jacket, drink, food, possibly poles.

### Tip:

After the circuit, explore the museums of Schwyz: Forum of Swiss History & the Bundesbrief Museum

### Getting There:

From the Seewen / Schwyz motorway exit, drive in the direction of Schwyz. Parking directly at Schwyz railway station.

### Parking:

Paid parking directly at Schwyz train station.

### Public Transit:

Conveniently accessible by direct train from Lucerne and Zurich. Travel by train to Schwyz station.

Online timetable SBB



Scan QR-Code to save this page offline, share with friends and more.

<https://s.et4.de/x0Bnf>

**Additional Information:**

Adventure Region Mythen - Erlebnisregion Mythen  
Municipality of Schwyz

