





Lucky Mushroom Trail Steinerberg




Erlebnisregion Mythen



Tour Dates:

 easy Difficulty	 2,6 km Distance	 1 h Duration	 132 m Altitude
 132 m Altitude descending	 757 m Highest Point	 625 m Lowest Point	



Recommended Seasons:

JAN	FEB	MRZ	APR	MAI	JUN
JUL	AUG	SEP	OKT	NOV	DEZ

A way to gather moments of happiness, go for a walk, spend quality time with children, enjoy the wonderful view and much more!

Along the way, you will be greeted by various lucky mushrooms, inspiring quotes and games for young and old. You can smell the pure scent of the forest, hear the sound of the brook and the crackling of the forest floor...

Startpoint:

St. Anna

Destinationpoint:

Ratings:

★★☆☆☆ Panorama

Address:

6416 Steinerberg

Author:

Erlebnisregion Mythen

Organisation:

Schwyzer Wanderwege
<http://www.schwyzer-wanderwege.ch/>



Scan QR-Code to save this page offline, share with friends and more.

<https://s.et4.de/OZ6Kf>

St. Anna

Directions:

St. Anna 625 m ü. M. - Hof 725 m ü. M. - Brüggli 754 m ü. M. - Chornacher 656 m ü. M. - St. Anna 625 m ü. M.

Equipent:

Recommended footwear: trainers

Tip:

The children can still let off steam in the large playground at the Steinerberg school!

Getting There:

You can drive from Sattel in the direction of Steinerberg or from Arth-Goldau.

Parking:

Parking is available at the Steinerberg school building or at the Steinerberg railway station.

Public Transit:

Take the train from Arth-Goldau to Steinerberg or the bus (B 523 direction Sattel, Krone) to the bus stop (Steinerberg St. Anna).
You can find timetables at www.sbb.ch

Additional Information:

The path is passable with prams!

