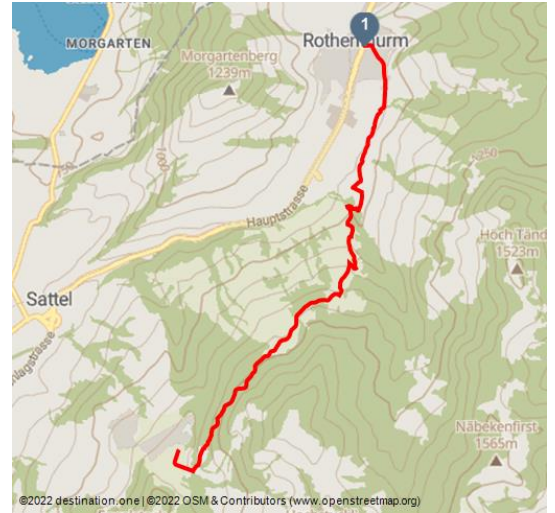











Mäderenweg - Rothenthurm - Mäderen - Sattel, Mostelberg



Erhard Gick, Schwyzer Wanderwege



Tour Dates:

| | | | |
|---|--|--|---|
|  easy Difficulty |  6,2 km Distance |  2 h Duration |  354 m Altitude |
|  107 m Altitude descending |  1250 m Highest Point |  927 m Lowest Point | |

Recommended Seasons:

| | | | | | |
|-----|-----|-----|-----|-----|-----|
| JAN | FEB | MRZ | APR | MAI | JUN |
| JUL | AUG | SEP | OKT | NOV | DEZ |

Easy hike from Rothenthurm, surrounded by beautiful moorland, up to the Mostelberg with breathtaking views of the surrounding peaks.

You start in the centre of Rothenthurm at the St. Antonius parish church in Rothenthurm and follow the signposted SwitzerlandMobility route number 836, crossing the Steiner Aa after Biberegg. From there, the ascent begins across meadows and through the forest. There are great panoramic views along the way. You can see the village of Rothenthurm and the Aegeri valley. You can also see the surrounding peaks such as the Rigi massif and the Schwyz, Uri and Bernese Alps. You then enter the Mäderenwald forest. Once you reach the Bächli, you have reached the highest point of the route and head back downhill. The destination is the Mostelberg. There you can enjoy a cosy break at the Mostelberg mountain inn and then take the Sattel-Hochstuckli revolving gondola down to the village of Sattel.



Ratings:

- ★★☆☆☆ Panorama
- ★☆☆☆☆ Kondition

Address:

6418 Rothenthurm

Author:

Natalie Buck

Startpoint:

St Anthony's Parish Church Rothenthurm

Destinationpoint:

Mostelberg

Directions:

Rothenthurm 920 m.ü.M - Obermüsli 958 m.ü.M - Mäderen 1153 m.ü.M -
Mostelberg 1174 m.ü.M

Equipent:

Good footwear, hiking rucksack, hiking poles.

Tip:

To shorten the end, you can cross the 374 metre long "Skywalk" suspension bridge.

Getting There:

Rotenthurm is located on the H8 motorway between Pfäffikon and Schwyz.

Parking:

Car parking is available at the railway station or at Rothenthurm school.

Public Transit:

Take the train or bus from Schwyz to Rotenthurm station. You can find information about the timetable here: www.sbb.ch

Organisation:

Schwyzter Wanderwege

<http://www.schwyzter-wanderwege.ch/>



Scan QR-Code to save this page offline,
share with friends and more.

<https://s.et4.de/jXLTf>

