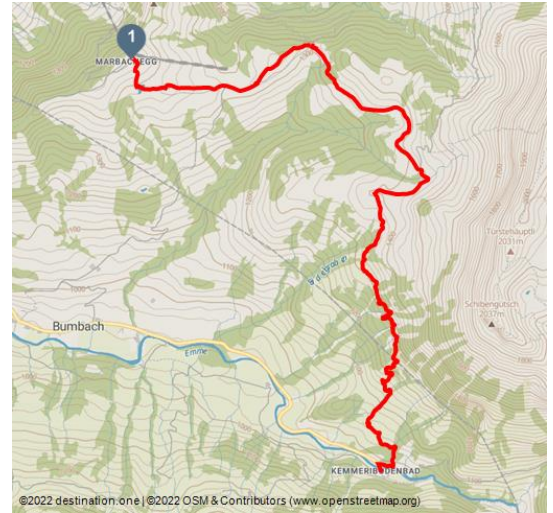










Marbachegg - Kemmeriboden



Beat Brechbühl, UNESCO Biosphäre Entlebuch



Tour Dates:

 medium Difficulty	 8,1 km Distance	 2 h 35 min Duration	 227 m Altitude
 719 m Altitude descending	 1475 m Highest Point	 976 m Lowest Point	



Recommended Seasons:

JAN	FEB	MRZ	APR	MAI	JUN
JUL	AUG	SEP	OKT	NOV	DEZ

A panoramic walk featuring both views and a sweet reward!

For the first ascent, take the Bretzeli cableway from Marbach to Marbachegg. Start by enjoying the incredible views of the myth-laden Schratzenfluh, the Hohgant and the white-powdered Bernese Alps in between. After a refreshments at the Marbachegg guest house, pass the Spichersee lake and head for Ober Lochsitli (towards Wittenfären - Chadhus). At the left turn to Alp Imbrig, stay on the Ober Habchegg alp, where the Josef Lötscher family has an alp restaurant. From there you head towards Lauizug and on to Schibenhüttli. A steep, stony path leads on via Ober Chemmeri and Unter Chemmeri to the valley floor of the Grosse Emme river. The Kemmeriboden-Bad guest house here serves glorious meringues from a charcoal oven. You return to the starting point by PostBus.

Ratings:

- ★★★★☆ Panorama
- ★★☆☆☆ Kondition

Address:

00000 DUMMY

Author:

UNESCO Biosphäre Entlebuch

Organisation:

UNESCO Biosphäre Entlebuch
<https://www.biosphaere.ch/de/>



Scan QR-Code to save this page offline, share with friends and more.

<https://s.et4.de/bbxyf>

You can also start the hike in Marbach and climb the Marbachegg.

Startpoint:

Marbach, Marbachegg cableway

Destinationpoint:

Kemmeriboden, Hotel Kemmeriboden-Bad

Directions:

Marbach - Marbachegg - Chadhus - Imbrig - Ober Habchegg - Schibenhüttli - Kemmeriboden

Safety Guidelines:

The descent after the Schibenhüttli is steeper and stony.

Equipent:

Sturdy footwear recommended.

Tip:

- Watch paragliders and hang gliders: the Marbachegg is a real magnet!
- Cart rides on the Marbachegg
- Buy alp cheese on Alp Imbrig
- Famous meringues at the Kemmeriboden-Bad

Getting There:

Die UNESCO Biosphäre Entlebuch liegt im Herzen der Schweiz, zentral zwischen Bern und Luzern. Sie erreichen Marbach über die Hauptstrasse 10 Richtung Wiggen. Von Thun erreichen Sie Marbach über den Schallenberg.

Planen Sie Ihre Route mit Hilfe des Google Routenplaners.

Parking:

A free car park is available at the lower terminus of the Marbachegg aerial cableway.

Public Transit:

Escholzmatt to Marbach-Schangnau PostBus: alight at Sportbahnen Marbachegg.

Literature:

Die Sommer-Panoramakarte "Wandern" mit vielen interessanten Wandervorschläge rund um Marbach erhalten Sie unter: Escholzmatt-Marbach Tourismus

Additional Information:

Escholzmatt-Marbach Tourism

Marbach tourist office

Dorfstrasse 61

CH-6196 Marbach

Tel. +41 34 493 38 04

www.escholzmatt-marbach-tourismus.ch

