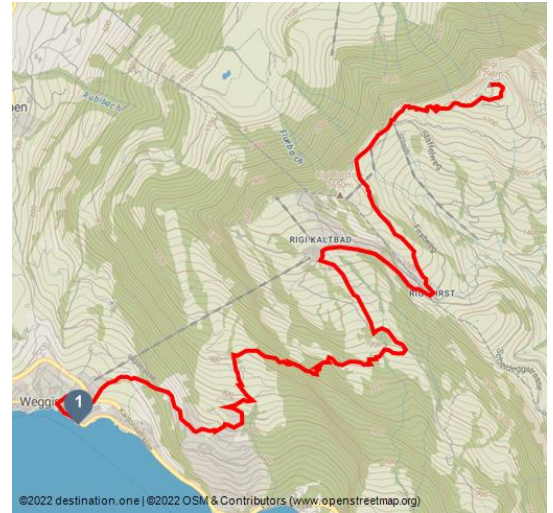











Mark Twain Trail




Schwyz Wanderwege, Emanuel Ammon/AURA



Tour Dates:

 hard Difficulty	 10,7 km Distance	 5 h Duration	 1375 m Altitude
 26 m Altitude descending	 1795 m Highest Point	 435 m Lowest Point	



In 1897 Mark Twain, alias Samuel Longhorne Clemens resided in Weggis. He and his family stayed at the Pension Bühlegg. He described Weggis as "the charmingest place we have ever lived in for repose and restfulness". In his book "Climbing the Rigi" he describes his own journey up to Mt. Rigi which he undertook with a friend, and for which he needed 3 days to complete. Climb up Mt. Rigi on the old traditional route. Eight signs mark the route between Weggis and Rigi Kulm providing information on the author himself and Mt. Rigi.

Startpoint:

Weggis, boat station

Directions:

Weggis - Felsentor - Rigi Kaltbad - Rigi Staffel - Rigi Kulm

Ratings:

- ★★★★☆ Panorama
- ★★★★☆ Kondition

Address:

6353 Weggis

Author:

Carla Hendry

Organisation:

Schwyz Wanderwege
<http://www.schwyz-wanderwege.ch/>



Scan QR-Code to save this page offline,
share with friends and more.

https://s.et4.de/T_-0d



©2022 destination one | ©2022 OSM & Contributors (www.openstreetmap.org)