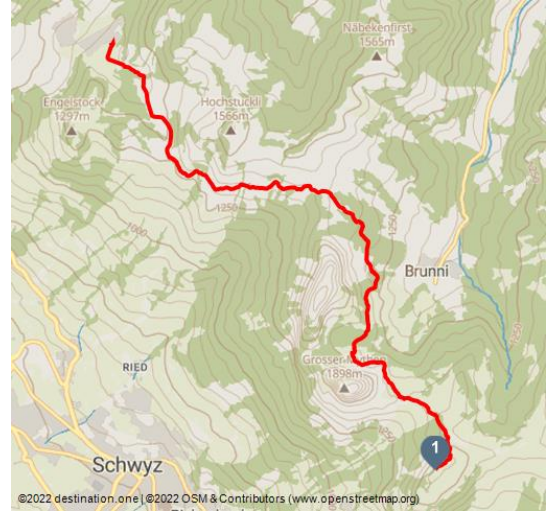











Mythen round walk



Schwyz Tourismus, Ferien- und Ausflugsregion Schwyz



Tour Dates:

 medium Difficulty	 9,2 km Distance	 3 h 30 min Duration	 164 m Altitude
 555 m Altitude descending	 1571 m Highest Point	 1148 m Lowest Point	

Recommended Seasons:

JAN	FEB	MRZ	APR	MAI	JUN
JUL	AUG	SEP	OKT	NOV	DEZ

This hike promises great views of numerous lakes and countless mountain ranges in Central Switzerland, as well as tourism and gastronomic highlights.

The starting point is the lower terminus of the Sattel-Hochstuckli revolving-gondola cableway. After the ascent, you begin the three-hour hike in the midst of some fantastic scenery. Although the route is some 10 kilometres long, it's highly suitable for children. While the Mostelberg scores with its toboggan run, suspension bridge and bouncy castle, the restaurant Gipfelstübli on the Rotenflue has a new playground - perfect for the kids before the gondola takes you back down to the valley.

Startpoint:

More information: www.luzern.com | shop.luzern.com

schwyz.
tourismus.

Ratings:

- ★★★★★ Panorama
- ★★☆☆☆ Kondition

Address:

6432 Rickenbach bei Schwyz

Author:

Schwyz Tourismus

Organisation:

Schwyz Tourismus
<http://www.schwyz-tourismus.ch/>

Sattel

Destinationpoint:

Schwyz

Directions:

Sattel - Sattel-Hochstuckli gondola - Mostelegg - Haggeneegg - Holzegg - Rotenflue - cableway to Rickenbach - Schwyz

Equipent:

Sturdy footwear recommended.

Tip:

Public transport ticket "Mythenrundreise": Sattel-Hochstuckli gondola / Rotenflue cableway / bus back to starting point. Purchase in the bus, from the AAGS, at the lower termini and from SBB RailAway.

Getting There:

- From Zurich on A3 Zurich-Chur, Richterswil exit, 1st exit head for Einsiedeln to Schindellegi. In Schindellegi head for Gotthard-Schwyz. Stay on the left lane until Sattel. In Sattel follow the signs; the lower terminus is on the right-hand side. (approx. 40 min)
- From Zug via Aegerital, in Sattel head for Pfäffikon/Einsiedeln. The lower terminus is on the right-hand side. (approx. 20 min)
- From Lucerne on the A2, continue on the A14 towards Zurich/Zug and A4 towards Schwyz, Schwyz exit, head for Pfäffikon-Sattel. In Sattel head for Luzern; lower terminus is on the left side. (approx. 40 min.)

Parking:

Large car park right by the Sattel-Hochstuckli lower terminus.

Public Transit:

- Südostbahn (SOB) from Rapperswil, Pfäffikon, Wädenswil, Einsiedeln, Lucerne, Arth-Goldau to Sattel-Aegeri railway station (10 minutes' walk to the gondola lower terminus).
- Voralpen-Express: express train connection Romanshorn-St.Gallen-Lucerne (stop in Biberbrugg and Arth-Goldau). Connecting buses from Biberbrugg (direction Rothenthurm-Sattel SHAG-Schwyz).
- Direct bus connection from Schwyz to Sattel with Auto AG Schwyz - Sattel SHAG stop, gondola.
- Direct bus connection from Biberbrugg to Sattel with Auto AG Schwyz - Sattel SHAG stop, gondola.
- Direct bus connection from Zug to Sattel. Every Saturday and Sunday (from 10 Dec 2017): see timetable.
- During the week from Zug to Sattel with the ZVB (bus route 1) to Oberägeri, change to bus route 9, alight at the terminus - Sattel SHAG stop, gondola.



Scan QR-Code to save this page offline, share with friends and more.

<https://s.et4.de/Hj9hf>

Additional Information:

This round walk can also be completed in the other direction.

