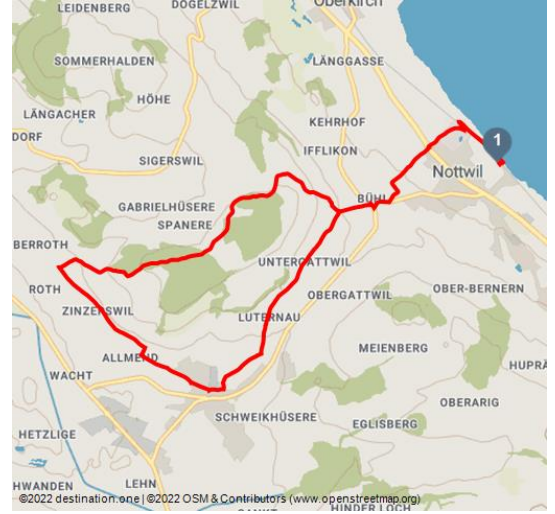











Nottwil circular path



Eveline Kramis (Luzern Tourismus AG), Region Luzern-Vierwaldstättersee



Tour Dates:

 medium Difficulty	 12,4 km Distance	 3 h 23 min Duration	 275 m Altitude
 176 m Altitude descending	 722 m Highest Point	 504 m Lowest Point	

Recommended Seasons:

JAN	FEB	MRZ	APR	MAI	JUN
JUL	AUG	SEP	OKT	NOV	DEZ

A lovely circular route through rural parts and nature from Nottwil to Buttisholz. Enjoy the peace and quiet in the woods and the view of Lake Sempach.

From Nottwil the trail leads through the hamlet of Bühl up to Tannfels Castle (now in private hands), idyllically located above Lake Sempach. The ascent offers striking views of the lake, which is flanked on both sides by gentle hills. Once on the Bluemeberg, the trail follows the edge of the Sigerswil forest and traverses the Gustiberg forest. You finally reach Buttisholz, a peaceful rural community in Lucerne's Rot valley. Treat yourself to refreshments here or take a look at the parish church.



Ratings:

- ★★★★☆ Panorama
- ★★★☆☆ Kondition

Address:

6207 Nottwil

Author:

Peter Regli

Organisation:

Sempachersee Tourismus
<https://www.sempachersee-tourismus.ch/de/>



Scan QR-Code to save this page offline, share with friends and more.

<https://s.et4.de/vW-0d>

Along the flank of the Bluemeberg, you cross over again from the Rot to the Suren valleys and back to Nottwil. End the hike and treat yourself to something thirst-quenching at the Beachbar.

Startpoint:

Nottwil

Destinationpoint:

Nottwil

Directions:

Nottwil – Tannenfels – Sigerswilerwald – Gustibergwald – Buttiholz - Nottwil

Tip:

St. Ottilien is a delightful little chapel - a popular pilgrimage and wedding destination.

