










Over Mueterschwandenberg



Nidwalden Tourismus, Nidwalden Tourismus



Tour Dates:

 medium Difficulty	 8,8 km Distance	 2 h 50 min Duration	 400 m Altitude
 430 m Altitude descending	 856 m Highest Point	 504 m Lowest Point	

Recommended Seasons:

JAN	FEB	MRZ	APR	MAI	JUN
JUL	AUG	SEP	OKT	NOV	DEZ


St. Jakob - Gruebli - Zingel - Drachenried - Allweg

Over the "Drachenried" and over the "Alpnachersee". Passing farms and quite long in the shady forest. Unexpected panoramic views!

Startpoint:

St. Jakob

Destinationpoint:



Ratings:

★★☆☆☆ Panorama

★★☆☆☆ Kondition

Address:

6372 Ennetmoos

Author:

Nidwalden Tourismus

Allweg

Directions:

From the bus station Ennetmoos, St. Jakob you pass the church and follow a meadow path to "Ebnet". At the "Rütli" we turn left towards the "Hinterbergwald" forest and reach the forest road, which leads us over the Alpachersee, always slightly uphill. At the "Zingelkreuz" above the "Drachenflue" we are surprised by the impressive panorama. Below us now the "Drachenried", which got its name from the dragon that is said to have lived in a cave below the "Zingel". At the "Neumatt" we turn left and reach the edge of the "Ried", which we follow up to "Betti". From here it is not far to the Allweg monument, which commemorates the French attack of 1798. There is also a bus stop again (Ennetmoos, Allweg).

Getting There:

Gut erreichbar mit dem Bus ab/bis Ennetmoos, Allweg

Additional Information:

More information:
Nidwalden Tourismus

Bahnhofplatz 2

6370 Stans

+41 (0)41 610 88 33

info@nidwalden.com

www.nidwalden.com

More hiking trails: nidwalden.com/hiking

Organisation:

Nidwalden Tourismus
<http://www.nidwalden.com/>



Scan QR-Code to save this page offline,
share with friends and more.

<https://s.et4.de/QJ-0d>

