










Path of Rigi Bildstöckli




Schwyzer Wanderwege



Tour Dates:

			
easy	2,6 km	1 h	238 m
Difficulty	Distance	Duration	Altitude
			
51 m	1654 m	1438 m	
Altitude descending	Highest Point	Lowest Point	



Recommended Seasons:

JAN	FEB	MRZ	APR	MAI	JUN
JUL	AUG	SEP	OKT	NOV	DEZ

Rigi Kaltbad – Rotstock – Rigi Staffel

From Rigi Kaltbad there is a fairly steep ascent to Rotstock where you can enjoy a fantastic panoramic view. From Rostock there is a short descent to Rigi Staffel.

A short but worthwhile trail for a quick trip to the top. The Rotstock (1659 metres a.s.l.) features a sublime 360° panoramic view that many visitors find more captivating than the lookout at Rigi Kulm. In addition to the alpine scenery and view of the Swiss plateau, you can also see the part of the summit with the two railways lines – which from this height looks like a model train set. The ascent from Kaltbad takes you through a shady mountain forest and is dotted with 14 wayside crosses. On the Rotstock, there are places to sit and take a break among the flower-filled meadows. A short downhill section then takes you to Staffel, where the railway lines from Vitznau and Goldau meet.

Ratings:

★★★★★ Panorama
 ★☆☆☆☆ Kondition

Address:

6356 Rigi Kaltbad

Author:

Gäste-Service Rigi

Organisation:

Schwyzer Wanderwege
<http://www.schwyzer-wanderwege.ch/>

For your information

In order to let our next generation also could enjoy the beauty of the Rigi, we would like to ask you to dispose of your own waste in the waste bins which are located at all of the stations of RIGI BAHNEN AG. Thank you.



Scan QR-Code to save this page offline,
share with friends and more.

<https://s.et4.de/JzJKf>

Startpoint:

Rigi Kaltbad

Destinationpoint:

Rigi Staffel

Directions:

Rigi Kaltbad (1436 m) – Rotstock (1659 m) – Rigi Staffel (1604 m)

Equipent:

Festes Schuhwerk und witterungsbedingte Kleidung empfohlen.

Tip:

Enjoy a fine picnic on the benches at the Rotstock viewing point and watch the two cogwheel railways in action.

Getting There:

Vitznau: A4 exit Küssnacht am Rigi, follow the signs to Weggis or Vitznau

Parking:

There are plenty parking spaces available at the valley stations of RIGI BAHNEN AG. Fees apply.

However, we recommend public transport instead of cars: lean back, be stress-free and do something good for the environment.

Public Transit:

You can reach the starting point and finishing point of this trail by aerial cable car from Weggis or by cogwheel train from Vitznau

[Here to timetable](#)

