










## Pragel Pass Path "easy"



Stoos-Muotatal Tourismus, Stoos-Muotatal Tourismus GmbH



### Tour Dates:

 easy Difficulty	 13,7 km Distance	 3 h 45 min Duration	 360 m Altitude
 280 m Altitude descending	 612 m Highest Point	 453 m Lowest Point	



### Recommended Seasons:

JAN	FEB	MRZ	APR	MAI	JUN
JUL	AUG	SEP	OKT	NOV	DEZ

### Stage#, Schwyz-Muota valley

The distant view into the Schwyz alluvial plain narrows to the bridge, where Suvorov and his army were stopped in late autumn 1799. A contemplative walk in a famous and historical valley.

### Startpoint:

Schwyz main square

### Destinationpoint:

### Ratings:

- ★★★★★ Panorama
- ☆☆☆☆☆ Kondition

### Address:

6430 Schwyz

### Author:

Stoos-Muotatal Tourismus

### Organisation:

Stoos-Muotatal Tourismus GmbH  
<https://stoos-muotatal.ch/>

Muota school

**Directions:**

Schwyz - Schlattli - Muota valley



Scan QR-Code to save this page offline,  
share with friends and more.

<https://s.et4.de/gBJ6f>

**Tip:**

SwissMobility no. 29

**Public Transit:**

Train to Schwyz then bus to "Schwyz Post".

